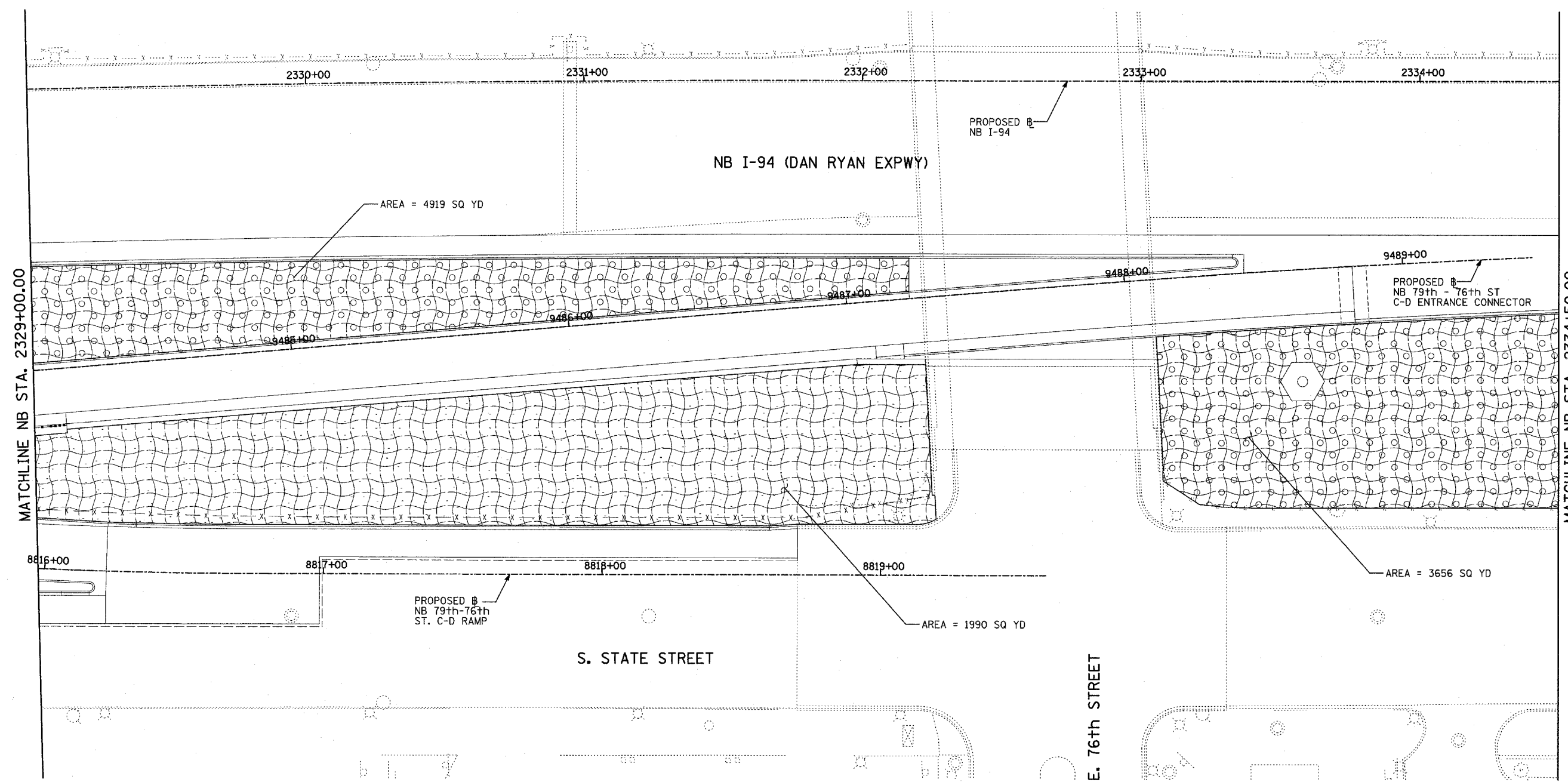


F.A.I. RTE.	SECTION	COUNTY	TOTAL SHEETS	SHEET NO.
94		COOK	860	331
STA. 2200+00.00 TO STA. 2362+00.00				
FED. ROAD DIST. NO. ILLINOIS FED. AID PROJECT				
• (1516.1, 1717 & 1818) R-8				
				62694

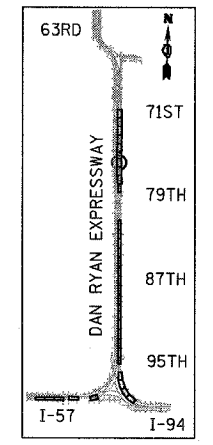


AREA = 4919 SQ YD

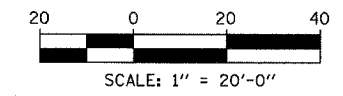
9489+00
 PROPOSED NB 79th - 76th ST
 C-D ENTRANCE CONNECTOR

AREA = 3656 SQ YD

AREA = 1990 SQ YD



LOCATION MAP



LEGEND:

- EROSION CONTROL BLANKET, SEEDING, CLASS 2A, NITROGEN, PHOSPHORUS, AND POTASSIUM FERTILIZER NUTRIENTS, TOPSOIL FURNISH AND PLACE, 4"
- EROSION CONTROL BLANKET, SEEDING, CLASS 2A, NITROGEN, PHOSPHORUS, AND POTASSIUM FERTILIZER NUTRIENTS, TOPSOIL FURNISH AND PLACE, 12" COMPOST FURNISH AND PLACE, 6"
- TOPSOIL FURNISH AND PLACE, 12" COMPOST FURNISH AND PLACE, 6" 4" MULCH BED PRE-EMERGENT GRANULAR HERBICIDE

RESTORATION OF THE AREA SURROUNDING THE PROPOSED 76TH STREET BRIDGE TO BE COORDINATED WITH THE CONTRACT 62695 CONTRACTOR FOR OVERLAPPING AREAS IN ACCORDANCE WITH "COORDINATION WITH ADJACENT AND/OR OVERLAPPING CONTRACTS" SPECIAL PROVISION.

REVISIONS	
NAME	DATE

ILLINOIS DEPARTMENT OF TRANSPORTATION
 F.A.I. 94 (DAN RYAN EXPRESSWAY)
 LANDSCAPING PLAN
 NB 79th TO 76th STREET C-D RAMP
 NB I-94 STA. 2329+00.00 TO 2334+50.00
 SCALE: 1"=20'
 DATE: MARCH 18, 2005
 DRAWN BY: JJS
 CHECKED BY: MPG

TYLIN INTERNATIONAL

03/25/2005 01:40:03 PM