





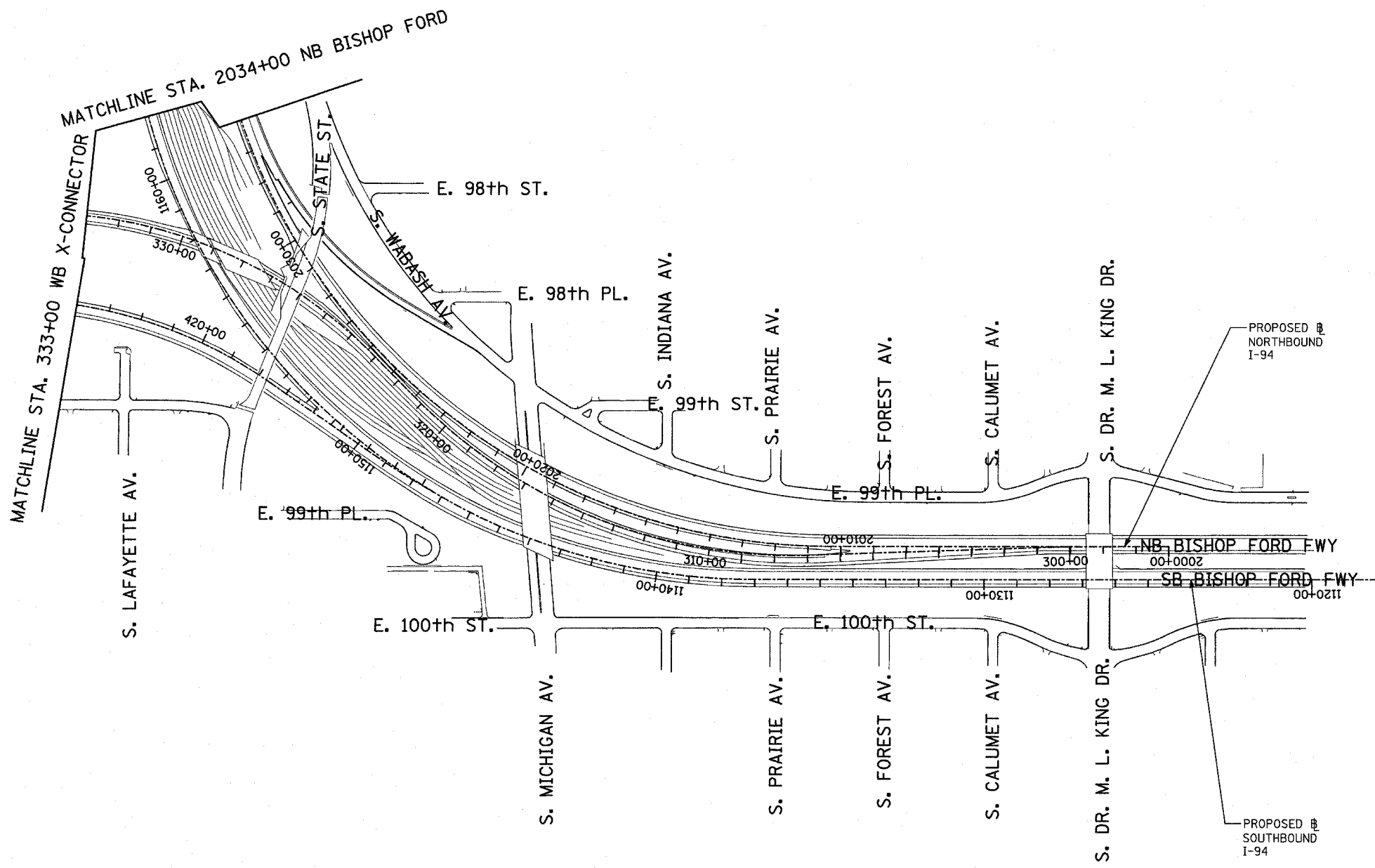


F.A.I. RTE.	SECTION	COUNTY	TOTAL SHEETS	SHEET NO.
94	•	COOK	860	674
STA. 2200+00.00		TO STA. 2362+00.00		
FED. ROAD DIST. NO.	ILLINOIS FED. AID PROJECT			
(1516, 1, 1717 & 1818) R-8	62694			



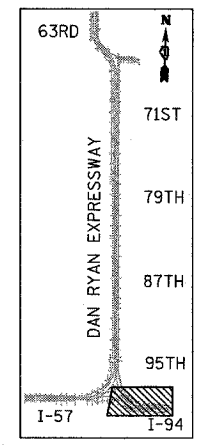
SIGNING LEGEND:

-  PROPOSED GROUND MOUNTED SIGN
-  PROPOSED OVERHEAD SIGN STRUCTURE - TRUSS
-  PROPOSED OVERHEAD SIGN STRUCTURE - BRIDGE MOUNTED
-  PROPOSED OVERHEAD SIGN STRUCTURE - CANTILEVER
-  PROPOSED SIGN
-  OVERLAY SIGN PANEL



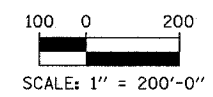
PROPOSED NORTHBOUND I-94

PROPOSED SOUTHBOUND I-94



LOCATION MAP

TYLIN INTERNATIONAL



REVISIONS	
NAME	DATE

ILLINOIS DEPARTMENT OF TRANSPORTATION
F.A.I. 94 (DAN RYAN EXPRESSWAY)

PROPOSED SIGNING
STA. 2000+00 TO STA 2034+00
SHEET 2 OF 6

SCALE: 1" = 200' DRAWN BY: AMB
DATE: MARCH 18, 2005 CHECKED BY: TGB

3/25/2005 4:50:53 PM