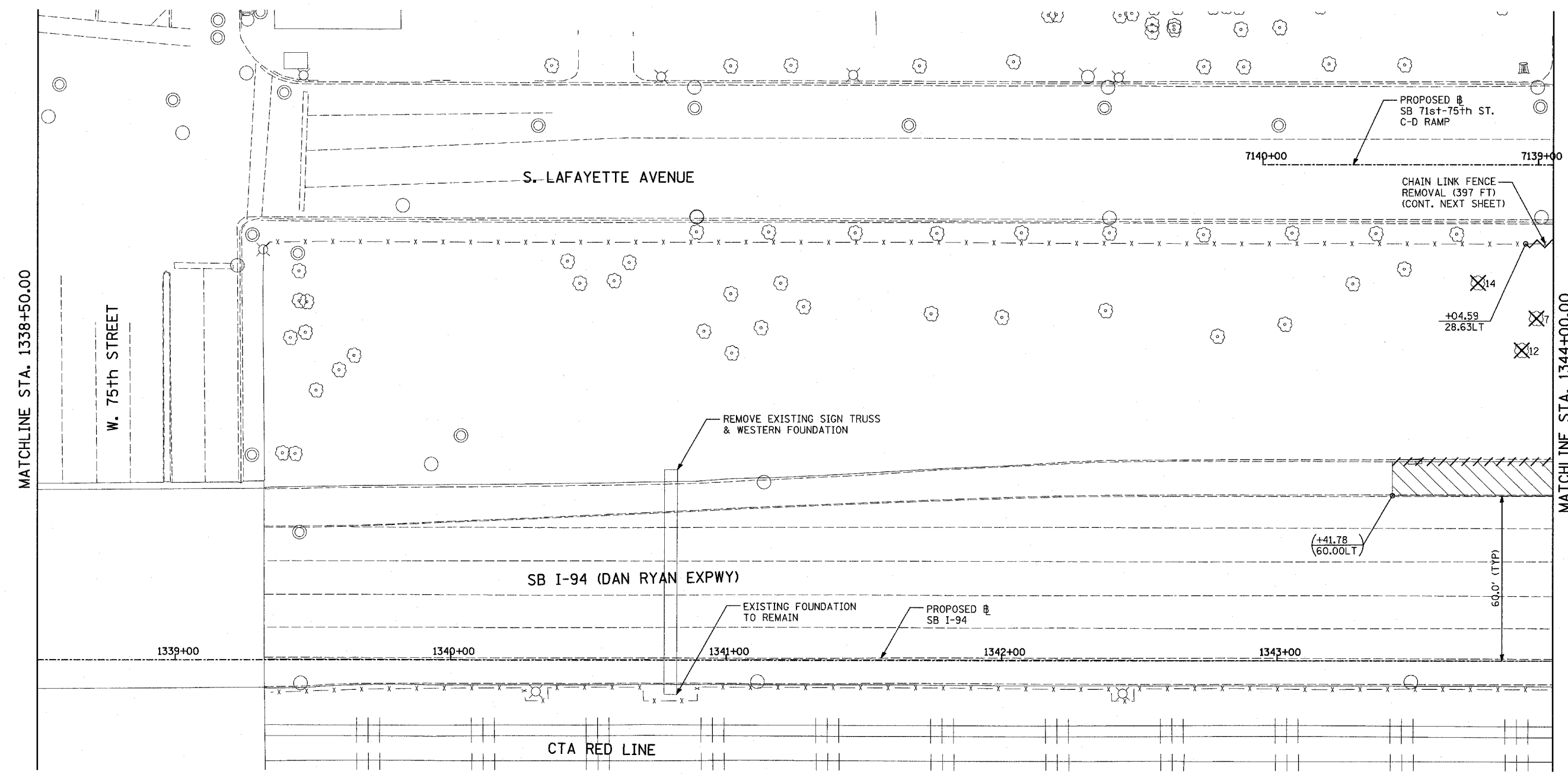
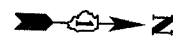
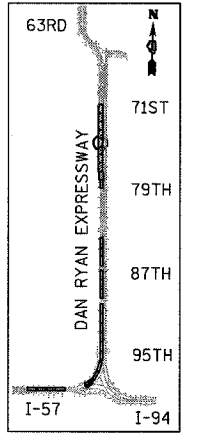


F.A.I. RTE.	SECTION	COUNTY	TOTAL SHEETS	SHEET NO.
94		COOK	907	86
STA. 1200+00.00 TO STA. 1365+00				
FED. ROAD DIST. NO. ILLINOIS FED. AID PROJECT				
(1516.1, 1717 & 1818) R-9				
				62695

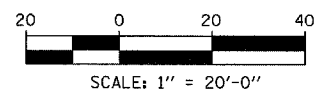


MATCHLINE STA. 1344+00.00

MATCHLINE STA. 1338+50.00



LOCATION MAP



**LEGEND:**

- PAVEMENT REMOVAL
- PAVED SHOULDER REMOVAL
- PAVEMENT/SHOULDER REMOVAL, SPECIAL
- COMB CONC CURB & GUTTER REMOVAL
- CHAIN LINK FENCE REMOVAL
- CONCRETE BARRIER/GUARDRAIL REMOVAL
- TREE REMOVAL (UNITS) (NO UNIT SHOWN = <6)
- SOIL BORING LOCATIONS
- LIGHT POLE FOUNDATION REMOVAL (SEE EXISTING ELECTRICAL PLANS)

- (+XX.XX)** MAINLINE # STATION/OFFSET
- (XX.XXRT)** RAMP # STATION/OFFSET

**NOTES:**

- ALL STATION/OFFSET/RADIUS CALLOUTS MEASURED TO EDGE OF PAVEMENT UNLESS OTHERWISE NOTED.
- EXACT LOCATIONS OF EXISTING PIERS/ABUTMENTS TO BE FIELD VERIFIED

REVISIONS	
NAME	DATE

ILLINOIS DEPARTMENT OF TRANSPORTATION  
**F.A.I. 94 (DAN RYAN EXPRESSWAY)**  
 EXISTING PLAN  
**SB 71st TO 75th STREET C-D RAMP**  
**SB I-94 STA. 1338+50.00 TO 1344+00.00**

SCALE: 1"=20'  
 DATE: MARCH 25, 2005

DRAWN BY: MPG  
 CHECKED BY: CL

**TYLIN INTERNATIONAL**

03/30/2005 11:24:59 AM