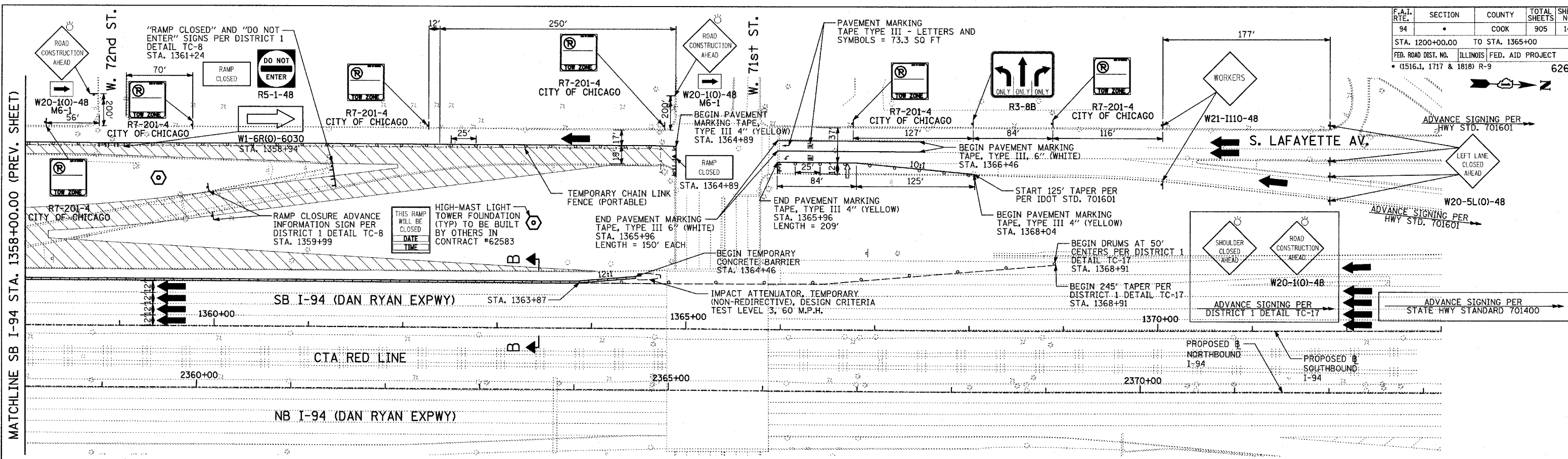
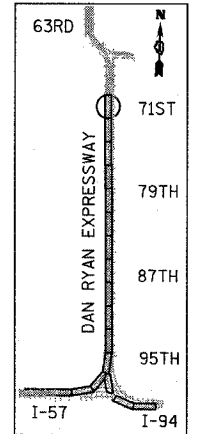


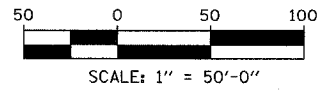
F.A.I. RTE.	SECTION	COUNTY	TOTAL SHEETS	SHEET NO.
94		COOK	905	148
STA. 1200+00.00 TO STA. 1365+00		ILLINOIS FED. AID PROJECT		
FED. ROAD DIST. NO.		* (1516.1, 1717 & 1818) R-9		
		62695		



MATCHLINE SB I-94 STA. 1358+00.00 (PREV. SHEET)



LOCATION MAP



LEGEND:

- TEMPORARY CONCRETE BARRIER
- TRAFFIC LANE
- WORK ZONE
- BARRICADE, TYPE III
- DRUM WITH MONO-DIRECTIONAL STEADY BURNING LIGHT
- ARROW BOARD

REVISIONS	
NAME	DATE

ILLINOIS DEPARTMENT OF TRANSPORTATION
F.A.I. 94 (DAN RYAN EXPRESSWAY)
MAINTENANCE OF TRAFFIC PLAN
SB I-94 - STAGE 1
SB I-94 STA. 1358+00 TO 1373+00
SHEET 9 OF 9

SCALE: 1"=50'-0"
DATE: MARCH 25, 2005
DRAWN BY: JPA, RTM
CHECKED BY: MAG, JPM

TYLIN INTERNATIONAL

03/29/2005 02:27:35 PM