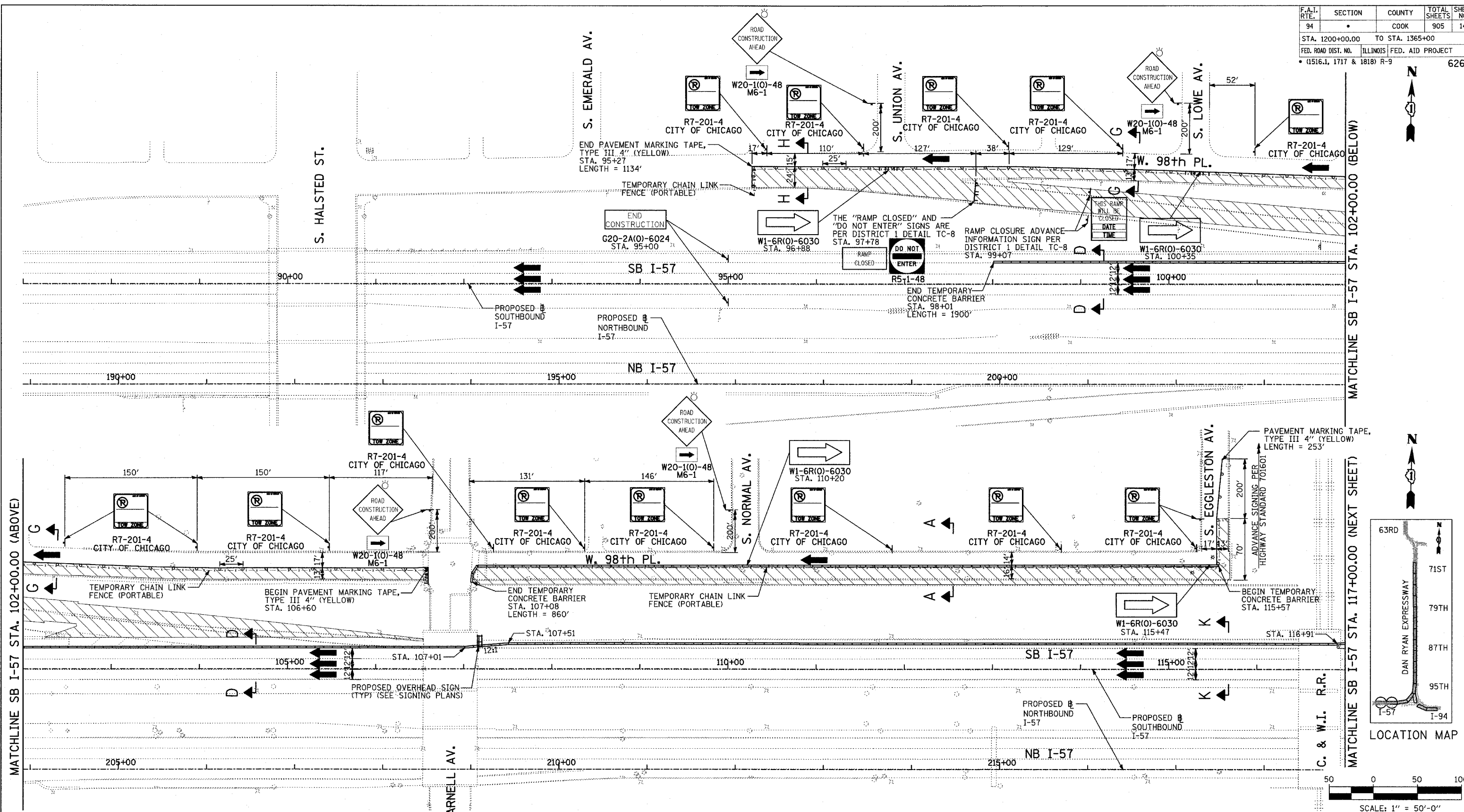


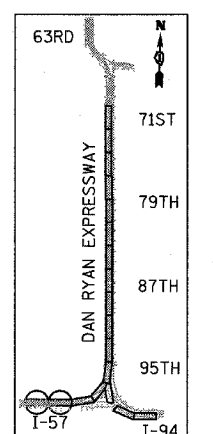
|                     |         |                             |                  |           |
|---------------------|---------|-----------------------------|------------------|-----------|
| F.A.I. RTE.         | SECTION | COUNTY                      | TOTAL SHEETS     | SHEET NO. |
| 94                  |         | COOK                        | 905              | 149       |
| STA. 1200+00.00     |         | TO STA. 1365+00             |                  |           |
| FED. ROAD DIST. NO. |         | ILLINOIS                    | FED. AID PROJECT |           |
|                     |         | * (1516.1, 1717 & 1818) R-9 |                  | 62695     |



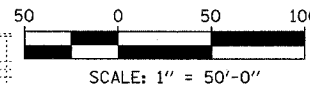
MATCHLINE SB I-57 STA. 102+00.00 (ABOVE)

MATCHLINE SB I-57 STA. 102+00.00 (BELOW)

MATCHLINE SB I-57 STA. 117+00.00 (NEXT SHEET)



LOCATION MAP



**LEGEND:**

- TEMPORARY CONCRETE BARRIER
- TRAFFIC LANE
- WORK ZONE
- BARRICADE, TYPE III
- DRUM WITH MONO-DIRECTIONAL STEADY BURNING LIGHT
- ARROW BOARD

| REVISIONS |      |
|-----------|------|
| NAME      | DATE |
|           |      |
|           |      |
|           |      |
|           |      |
|           |      |
|           |      |
|           |      |
|           |      |
|           |      |
|           |      |

ILLINOIS DEPARTMENT OF TRANSPORTATION  
**F.A.I. 94 (DAN RYAN EXPRESSWAY)**  
 MAINTENANCE OF TRAFFIC PLAN  
 SB I-94 - STAGE 2  
 SB I-57 STA. 87+00 TO 117+00  
 SHEET 1 OF 9

SCALE: 1"=50'-0"  
 DATE: MARCH 25, 2005  
 DRAWN BY: JPA, RTM  
 CHECKED BY: MAG, JPM

**TYLIN INTERNATIONAL**