

F.A.I. RTE.	SECTION	COUNTY	TOTAL SHEETS	SHEET NO.
94		COOK	907	171
STA. 1200+00.00		TO STA. 1365+00		
FED. ROAD DIST. NO.		ILLINOIS FED. AID PROJECT		
(1516.1, 1717 & 1818) R-9				62695

•IMMEDIATELY PRIOR TO RAMP OPENING, REMOVE "RAMP CLOSED" OVERLAY AND COVER "EXIT (ARROW) ONLY" WITH 12' X 2' BLANK SIGN PANEL OVERLAY.
SIGN PANEL OVERLAY - 48 SF

RAMP CLOSED
COVER "HALSTED ST & ARROW" WITH 10'x2' SIGN PANEL OVERLAY PER IDOT DISTRICT 1 DETAIL TC-8. SIGN PANEL OVERLAY TO REMAIN UNTIL BRIDGE-MOUNTED SIGN IS REMOVED. SIGN PANEL OVERLAY SHALL BE INCLUDED IN THE COST OF TRAFFIC CONTROL AND PROTECTION (EXPRESSWAYS)
NOTES 1 & 2 (PROPOSED CORRESPONDING STA. 107+16)

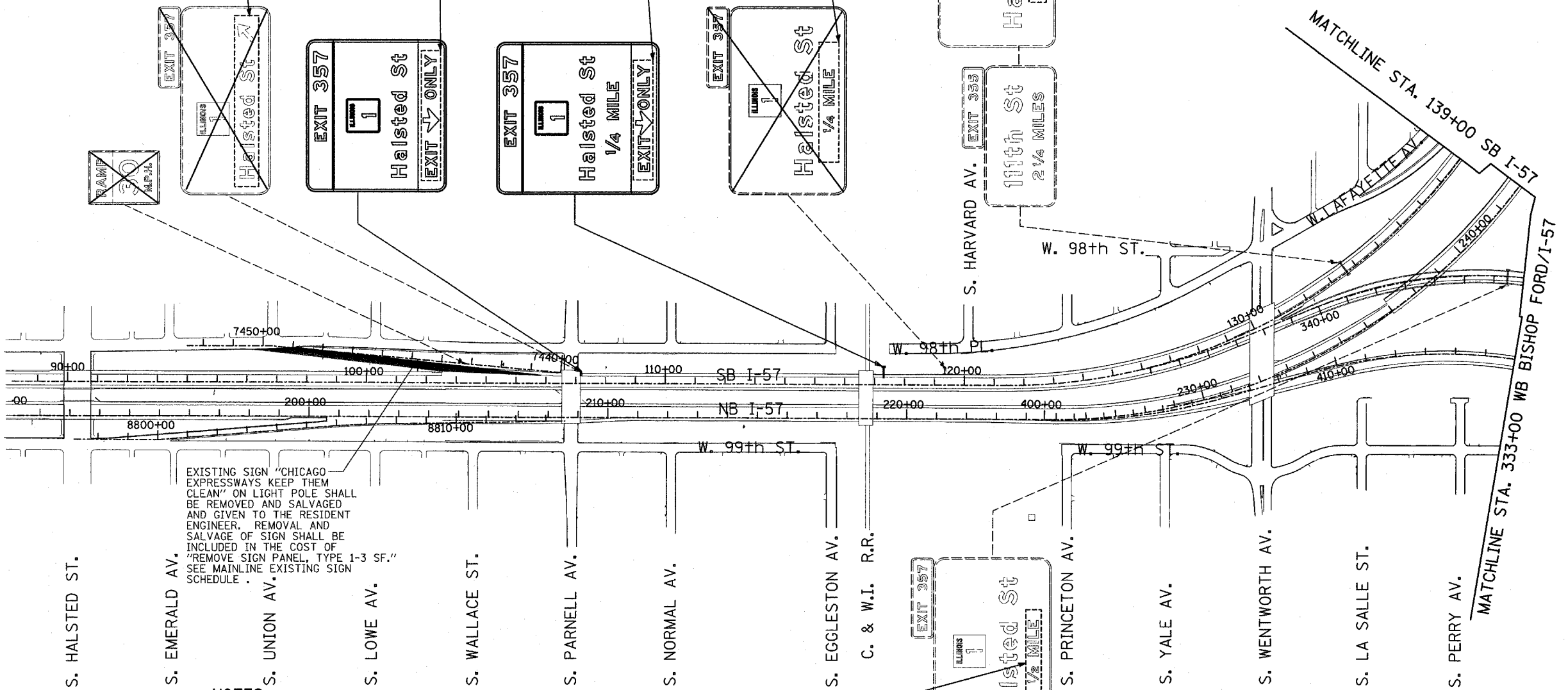
RAMP CLOSED
COVER "HALSTED ST (ARROW) ONLY" WITH 10'x2' SIGN PANEL OVERLAY PER IDOT DISTRICT 1 DETAIL TC-8. SIGN PANEL OVERLAY SHALL BE INCLUDED IN THE COST OF TRAFFIC CONTROL AND PROTECTION (EXPRESSWAYS).*

RAMP CLOSED
COVER "HALSTED ST (ARROW) ONLY" WITH 10'x2' SIGN PANEL OVERLAY PER IDOT DISTRICT 1 DETAIL TC-8. SIGN PANEL OVERLAY SHALL BE INCLUDED IN THE COST OF TRAFFIC CONTROL AND PROTECTION (EXPRESSWAYS).*

RAMP CLOSED
COVER "1/4 MILE" WITH 10'x2' SIGN PANEL OVERLAY PER IDOT DISTRICT 1 DETAIL TC-8. SIGN PANEL OVERLAY SHALL BE INCLUDED IN THE COST OF TRAFFIC CONTROL AND PROTECTION (EXPRESSWAYS).
NOTE 1

RAMP CLOSED
COVER "1/2 MILE" WITH 10'x2' SIGN PANEL OVERLAY PER IDOT DISTRICT 1 DETAIL TC-8. SIGN PANEL OVERLAY SHALL BE INCLUDED IN THE COST OF TRAFFIC CONTROL AND PROTECTION (EXPRESSWAYS).
NOTE 3

- SIGNING LEGEND:**
- EXISTING GROUND MOUNTED SIGN
 - EXISTING OVERHEAD TRUSS MOUNTED SIGN
 - EXISTING OVERHEAD CANTILEVER MOUNTED SIGN
 - PROPOSED GROUND MOUNTED SIGN
 - PROPOSED OVERHEAD SIGN STRUCTURE - TRUSS
 - PROPOSED OVERHEAD SIGN STRUCTURE - BRIDGE MOUNTED
 - PROPOSED OVERHEAD SIGN STRUCTURE - CANTILEVER
 - CONSTRUCTION ZONE-RAMP CLOSED
 - CONSTRUCTION ZONE
 - TEMPORARY TRAILBLAZER
 - EXISTING SIGN
 - EXISTING SIGN TO BE REMOVED
 - PROPOSED SIGN

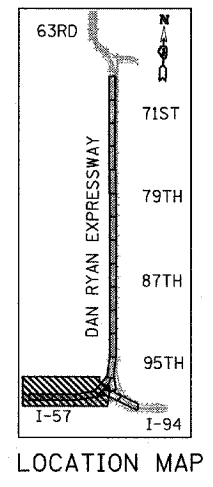


EXISTING SIGN "CHICAGO EXPRESSWAYS KEEP THEM CLEAN" ON LIGHT POLE SHALL BE REMOVED AND SALVAGED AND GIVEN TO THE RESIDENT ENGINEER. REMOVAL AND SALVAGE OF SIGN SHALL BE INCLUDED IN THE COST OF "REMOVE SIGN PANEL, TYPE 1-3 SF." SEE MAINLINE EXISTING SIGN SCHEDULE.

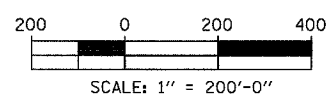
- NOTES:**
- SIGN TO BE REMOVED, SEE REMOVAL SIGNING SCHEDULE FOR QUANTITIES. EXISTING SIGN SHALL REMAIN IN PLACE UNTIL NEW CORRESPONDING SIGN OR SIGN INFORMATION IS FULLY INSTALLED, SEE PROPOSED SIGNING SHEETS.
 - SIGN PANEL OVERLAY USED ON EXISTING EXIT GUIDE SIGN SHALL CORRESPOND TO NEW OVERLAY ON PROPOSED SIGN. COST SHALL BE INCLUDED IN TRAFFIC CONTROL AND PROTECTION (EXPRESSWAYS) UNLESS OTHERWISE INDICATED.
 - SIGN PANEL OVERLAY ON EXIT GUIDE SIGNS TO BE REMOVED AFTER DESIGNATED RAMP HAS BEEN OPENED. COST SHALL BE INCLUDED IN TRAFFIC CONTROL AND PROTECTION (EXPRESSWAYS) UNLESS OTHERWISE INDICATED.
 - PROPOSED DETOUR TRAILBLAZER TO BE REMOVED AFTER APPROPRIATE ENTRANCE RAMP HAS BEEN OPENED. COST SHALL BE INCLUDED IN TEMPORARY INFORMATION SIGNING. SEE SHEET 1 OF STAGE 1 CONSTRUCTION SIGNING PLANS FOR TRAILBLAZER SIZE.

"RAMP CLOSED" SIGN PANEL OVERLAYS SHALL BE ADJUSTED IF EXISTING SIGN PANELS ARE LESS THAN 10'.

RAMP CLOSED
COVER "1/2 MILE" WITH 10'x2' SIGN PANEL OVERLAY PER IDOT DISTRICT 1 DETAIL TC-8. SIGN PANEL OVERLAY SHALL BE INCLUDED IN THE COST OF TRAFFIC CONTROL AND PROTECTION (EXPRESSWAYS)
NOTE 3



TYLIN INTERNATIONAL



REVISIONS	
NAME	DATE

ILLINOIS DEPARTMENT OF TRANSPORTATION
F.A.I. 94 (DAN RYAN EXPRESSWAY)
CONSTRUCTION SIGNING-STAGE 2
SB I-57 STA. 100+00 TO STA 139+00
SHEET 1 OF 6
SCALE: 1" = 200' DRAWN BY: AMB
DATE: MARCH 25, 2005 CHECKED BY: TGB