












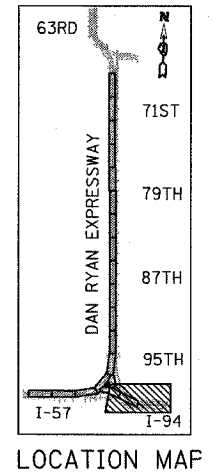
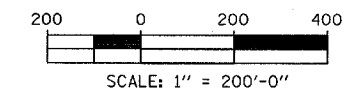
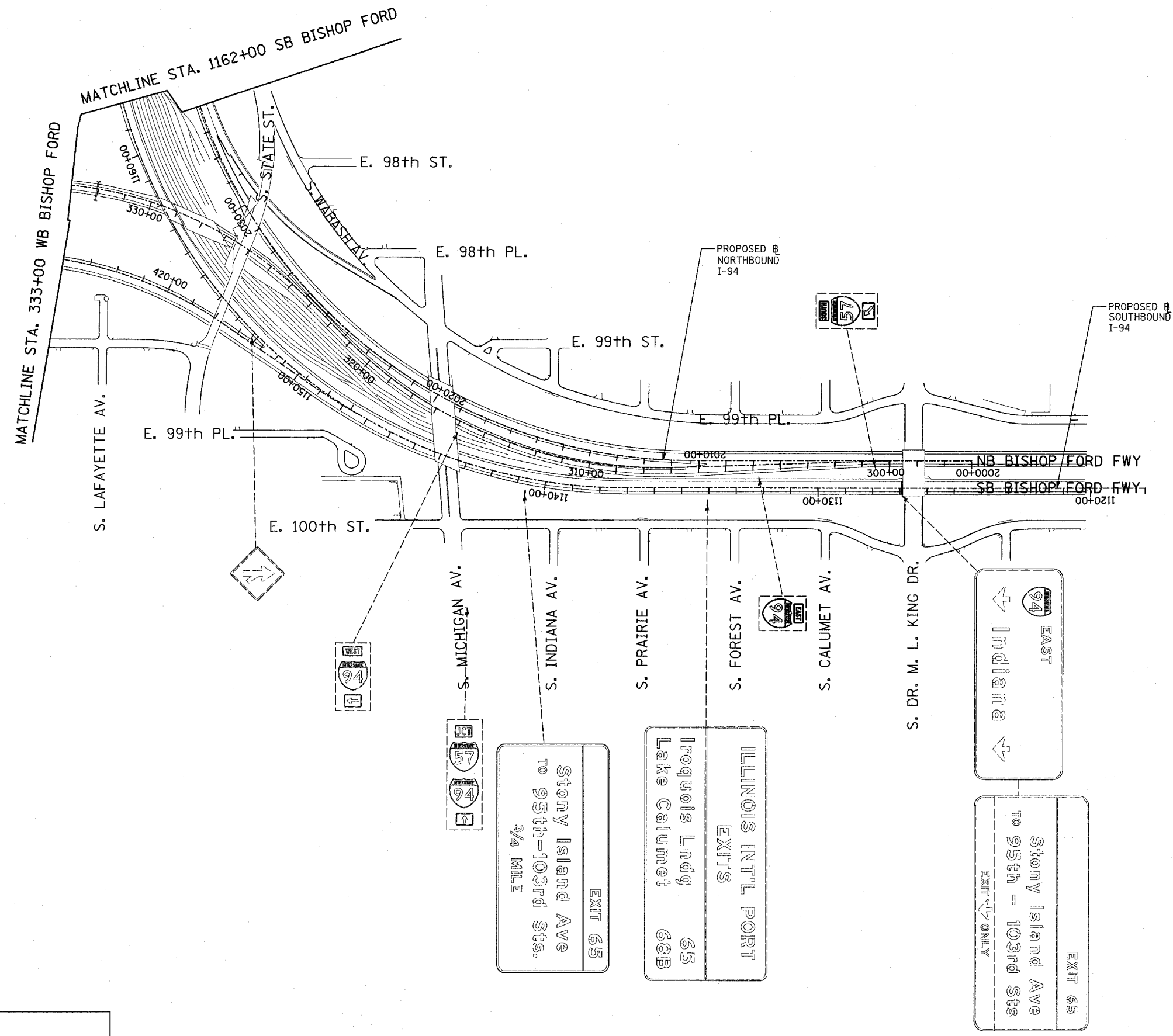


F.A.I. RTE.	SECTION	COUNTY	TOTAL SHEETS	SHEET NO.
94		COOK	907	172
STA. 1200+00.00		TO STA. 1365+00		
FED. ROAD DIST. NO.	ILLINOIS	FED. AID PROJECT		
(1516.1, 1717 & 1818) R-9			62695	



SIGNING LEGEND:

-  EXISTING GROUND MOUNTED SIGN
-  EXISTING OVERHEAD TRUSS MOUNTED SIGN
-  EXISTING OVERHEAD CANTILEVER MOUNTED SIGN
-  PROPOSED GROUND MOUNTED SIGN
-  PROPOSED OVERHEAD SIGN STRUCTURE - TRUSS
-  PROPOSED OVERHEAD SIGN STRUCTURE - BRIDGE MOUNTED
-  PROPOSED OVERHEAD SIGN STRUCTURE - CANTILEVER
-  CONSTRUCTION ZONE-RAMP CLOSED
-  CONSTRUCTION ZONE
-  TEMPORARY TRAILBLAZER
-  EXISTING SIGN
-  EXISTING SIGN TO BE REMOVED
-  PROPOSED SIGN



REVISIONS	
NAME	DATE

ILLINOIS DEPARTMENT OF TRANSPORTATION
 F.A.I. 94 (DAN RYAN EXPRESSWAY)
CONSTRUCTION SIGNING-STAGE 2
 STA. 1118+00 TO STA 1162+00
 SHEET 2 OF 6

SCALE: 1" = 200'
 DATE: MARCH 25, 2005

DRAWN BY: AMB
 CHECKED BY: TGB

TYLIN INTERNATIONAL

3/30/2005 12:43:26 PM