

**NOTES:**

1. SIGN TO BE REMOVED, SEE REMOVAL SIGNING SCHEDULE FOR QUANTITIES. EXISTING SIGN SHALL REMAIN IN PLACE UNTIL NEW CORRESPONDING SIGN OR SIGN INFORMATION IS FULLY INSTALLED. SEE PROPOSED SIGNING SHEETS.
2. SIGN PANEL OVERLAY USED ON EXISTING EXIT GUIDE SIGN SHALL CORRESPOND TO NEW OVERLAY ON PROPOSED SIGN. COST SHALL BE INCLUDED IN TRAFFIC CONTROL AND PROTECTION (EXPRESSWAYS) UNLESS OTHERWISE INDICATED.
3. SIGN PANEL OVERLAY ON EXIT GUIDE SIGNS TO BE REMOVED AFTER DESIGNATED RAMP HAS BEEN OPENED. COST SHALL BE INCLUDED IN TRAFFIC CONTROL AND PROTECTION (EXPRESSWAYS) UNLESS OTHERWISE INDICATED.
4. PROPOSED DETOUR TRAILBLAZER TO BE REMOVED AFTER APPROPRIATE ENTRANCE RAMP HAS BEEN OPENED. COST SHALL BE INCLUDED IN TEMPORARY INFORMATION SIGNING. SEE SHEET 1 OF STAGE 1 CONSTRUCTION SIGNING PLANS FOR TRAILBLAZER SIZE.
5. SEE 76TH ST. DETOUR SHEETS FOR SIGNING REQUIRED WHEN 76TH ST. BRIDGE IS CLOSED.

"RAMP CLOSED" SIGN PANEL OVERLAYS SHALL BE ADJUSTED IF EXISTING SIGN PANELS ARE LESS THAN 10'.

NOTES 1 & 2 (PROPOSED CORRESPONDING SIGN STA. 1313+24)

RAMP CLOSED

COVER "ST & ARROW" WITH 10'x2' SIGN PANEL OVERLAY PER IDOT DISTRICT 1 DETAIL TC-8. SIGN PANEL OVERLAY SHALL BE INCLUDED IN THE COST OF TRAFFIC CONTROL AND PROTECTION (EXPRESSWAYS).

RAMP CLOSED

COVER "1/4 MILE" WITH 10'x2' SIGN PANEL OVERLAY PER IDOT DISTRICT 1 DETAIL TC-8. SIGN PANEL OVERLAY SHALL BE INCLUDED IN THE COST OF TRAFFIC CONTROL AND PROTECTION (EXPRESSWAYS).

NOTES 1 & 2 (PROPOSED CORRESPONDING SIGN STA. 1339+32)

F.A.I. RTE.	SECTION	COUNTY	TOTAL SHEETS	SHEET NO.
94		COOK	907	175
STA. 1200+00.00		TO STA. 1365+00		
FED. ROAD DIST. NO.		ILLINOIS	FED. AID PROJECT	
(1516.1, 1717 & 1818) R-9		62695		

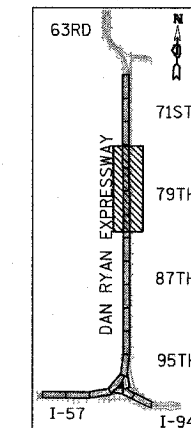
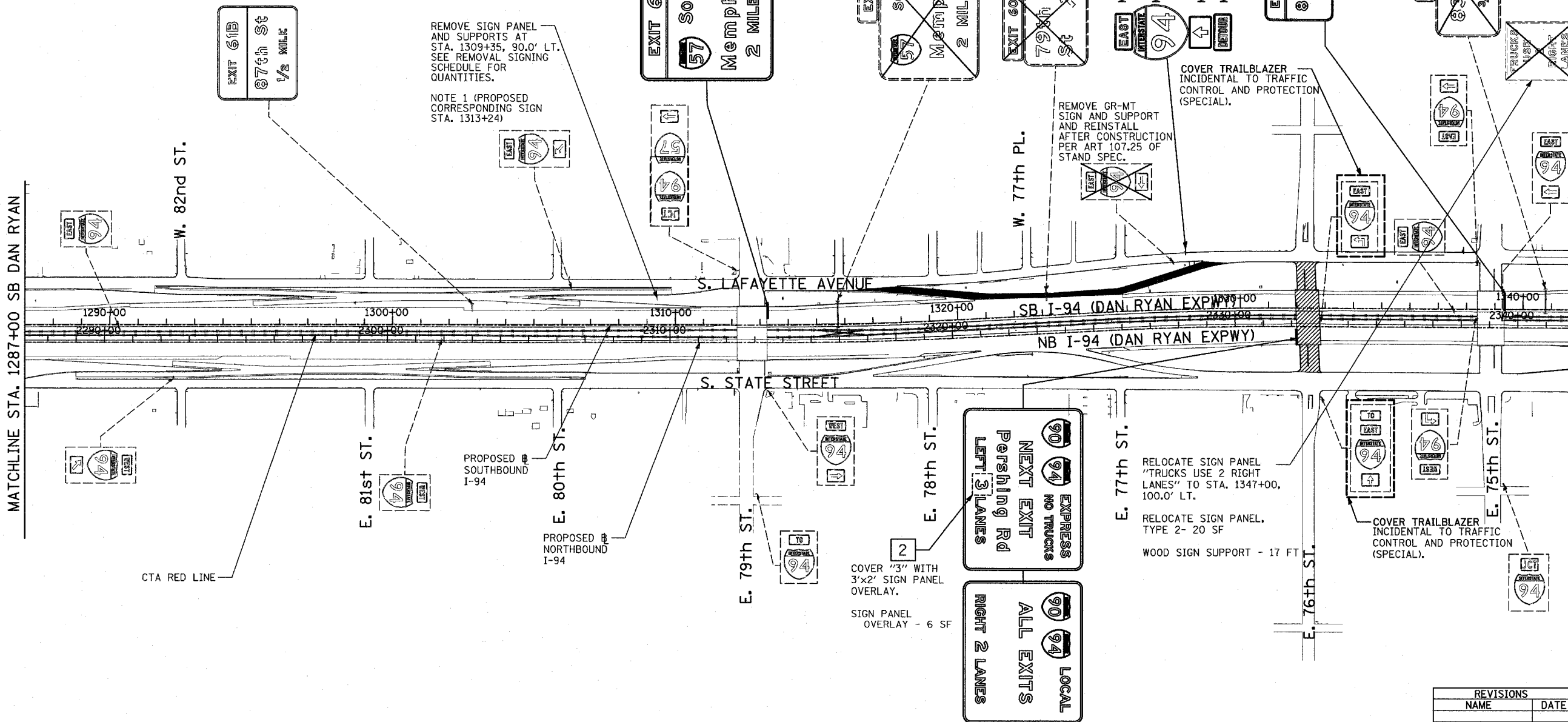


**SIGNING LEGEND:**

- - - - - EXISTING GROUND MOUNTED SIGN
- - - - - EXISTING OVERHEAD TRUSS MOUNTED SIGN
- - - - - EXISTING OVERHEAD CANTILEVER MOUNTED SIGN
- - - - - PROPOSED GROUND MOUNTED SIGN
- - - - - PROPOSED OVERHEAD SIGN STRUCTURE - TRUSS
- - - - - PROPOSED OVERHEAD SIGN STRUCTURE - BRIDGE MOUNTED
- - - - - PROPOSED OVERHEAD SIGN STRUCTURE - CANTILEVER
- ▬▬▬▬▬ CONSTRUCTION ZONE-RAMP CLOSED
- ▬▬▬▬▬ CONSTRUCTION ZONE
- ⬇️ TEMPORARY TRAILBLAZER
- ➡️ EXISTING SIGN
- ➡️ EXISTING SIGN TO BE REMOVED
- ➡️ PROPOSED SIGN

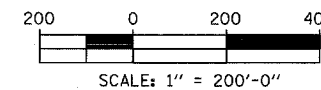
MATCHLINE STA. 1287+00 SB DAN RYAN

MATCHLINE STA. 1342+00 SB DAN RYAN



LOCATION MAP

TYLIN INTERNATIONAL



REVISIONS	
NAME	DATE

ILLINOIS DEPARTMENT OF TRANSPORTATION  
 F.A.I. 94 (DAN RYAN EXPRESSWAY)  
 CONSTRUCTION SIGNING-STAGE 2  
 STA. 1287+00 TO STA 1342+00  
 SHEET 5 OF 6

SCALE: 1" = 200'  
 DATE: MARCH 25, 2005  
 DRAWN BY: AMB  
 CHECKED BY: TGB

3/30/2005 12:44:02 PM