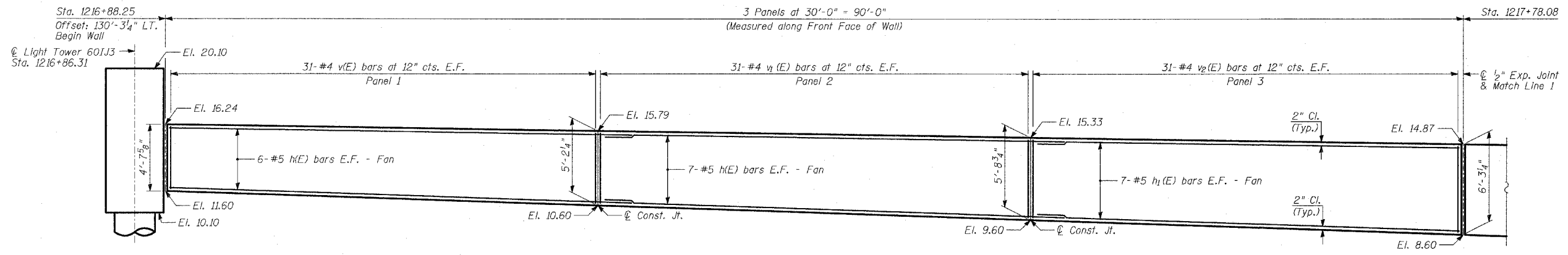
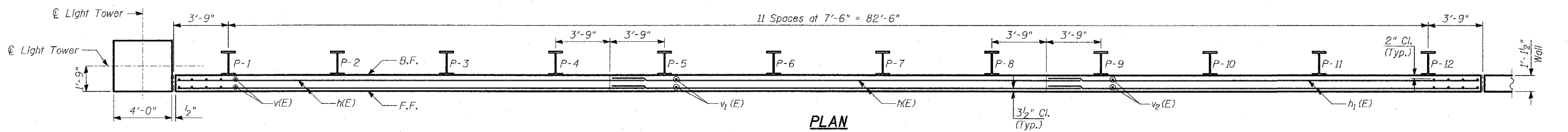


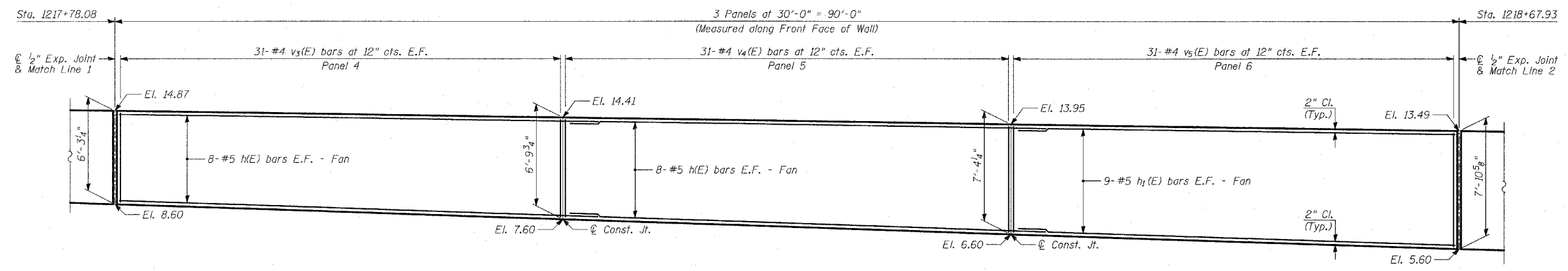
F.A.I. RTE.	SECTION	COUNTY	TOTAL SHEETS	SHEET NO.
94		COOK	907	461
STA. 1200+00.00 TO STA. 1365+00		ILLINOIS FED. AID PROJECT		
FED. ROAD DIST. NO.		• (1516.1, 1717 & 1818) R-9		
				62695



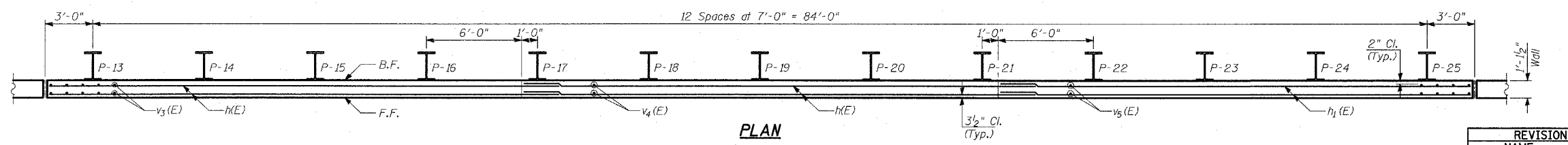
ELEVATION



PLAN



ELEVATION



PLAN

- NOTES:**
1. B.F. - denotes Back Face.
 2. E.F. - denotes Each Face.
 3. F.F. - denotes Front Face.
 4. Work this Sheet with Sheets 4 thru 9 of 13.
 5. Pile spacing measured along front face of wall.
 6. For Lap Splices, see Sheet 4 of 13.

TYLIN INTERNATIONAL

REVISIONS	
NAME	DATE

ILLINOIS DEPARTMENT OF TRANSPORTATION
 F.A.I. 94 (DAN RYAN EXPRESSWAY)
 RETAINING WALL ALONG LAFAYETTE AVE.
 EXIT RAMP AT 93RD ST.
 WALL 35 - PLAN AND ELEVATION
 STA. 1216+88.25 TO STA. 1218+67.93
 S.N. 016-W947 DESIGNED BY: MI, MAF
 SCALE: N.T.S. DRAWN BY: MAF, TB
 DATE: MARCH 25, 2005 CHECKED BY: TD, MI

03/29/2005 03:31:36 PM