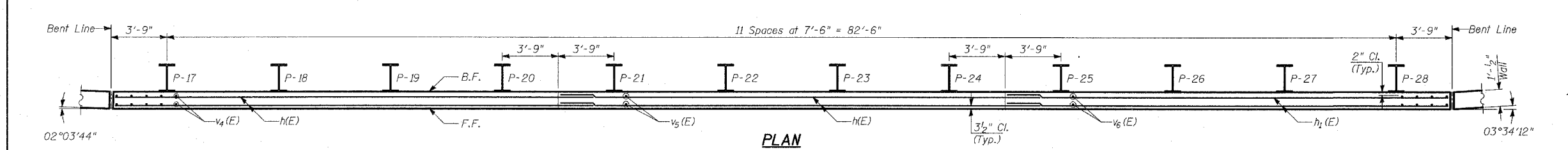
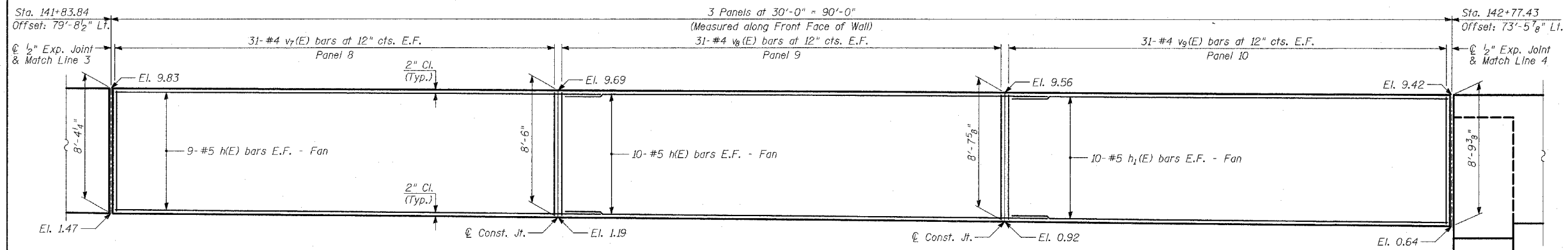


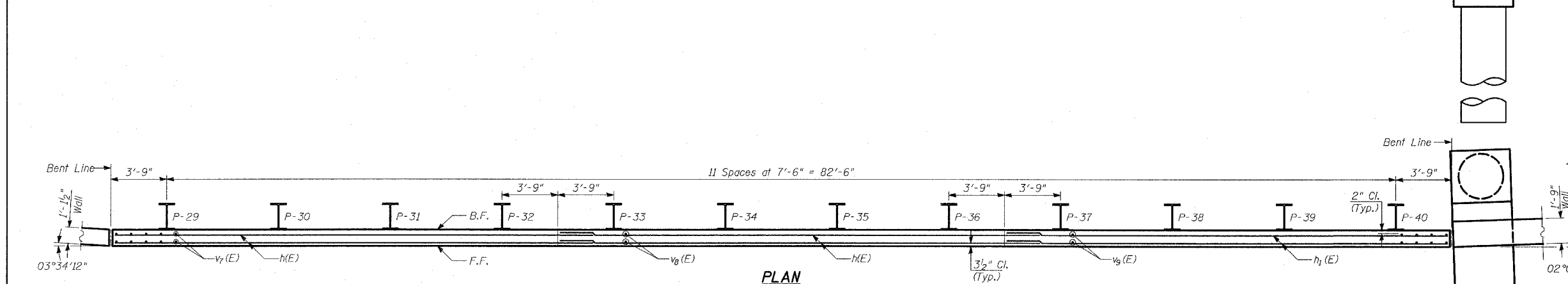
ELEVATION



PLAN



ELEVATION



PLAN

- NOTES:**
1. B.F. - denotes Back Face.
 2. E.F. - denotes Each Face.
 3. F.F. - denotes Front Face.
 4. Work this Sheet with Sheets 7 and 11 thru 13 of 17.
 5. Pile spacing measured along front face of wall.
 6. For Lap Splices, see Sheet 7 of 17.

REVISIONS	
NAME	DATE

ILLINOIS DEPARTMENT OF TRANSPORTATION
F.A.I. 94 (DAN RYAN EXPRESSWAY)
RETAINING WALL ALONG LAFAYETTE AVE.
AT 97TH ST.
WALL 68 - PLAN AND ELEVATION
STA. 140+89.91 TO STA. 142+77.43
S.N. 016-W967 DESIGNED BY: MI, DJR
SCALE: N.T.S. DRAWN BY: DJR, MAF
DATE: MARCH 25, 2005 CHECKED BY: TD, MI