





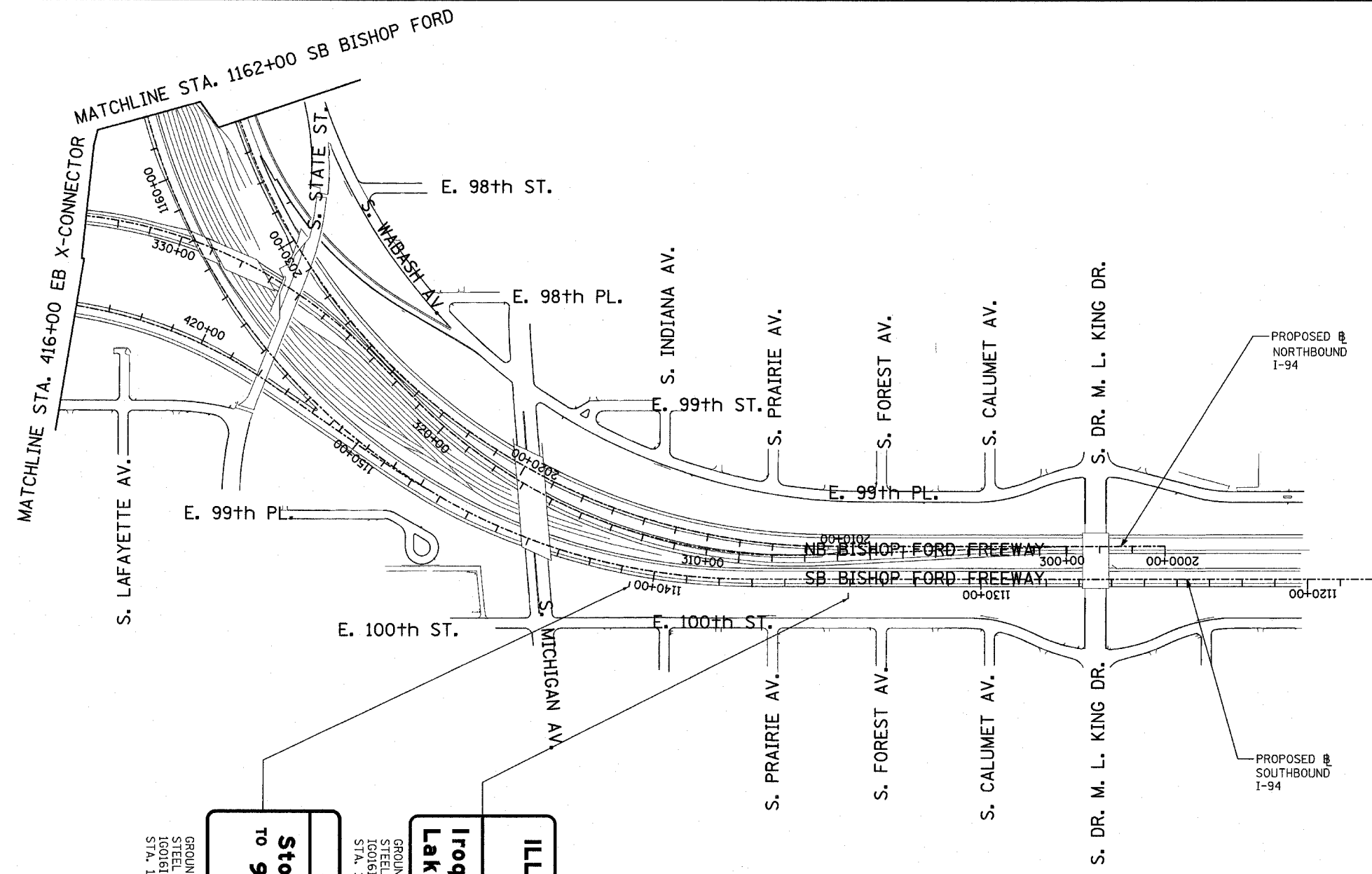


F.A.I. RTE.	SECTION	COUNTY	TOTAL SHEETS	SHEET NO.
94		COOK	907	734
STA. 1200+00.00		TO STA. 1365+00		
FED. ROAD DIST. NO.		ILLINOIS FED. AID PROJECT		
		• (1516.1, 1717 & 1818) R-9		
		62695		



**SIGNING LEGEND:**

-  PROPOSED GROUND MOUNTED SIGN
-  PROPOSED OVERHEAD SIGN STRUCTURE - TRUSS
-  PROPOSED OVERHEAD SIGN STRUCTURE - BRIDGE MOUNTED
-  PROPOSED OVERHEAD SIGN STRUCTURE - CANTILEVER
-  PROPOSED SIGN
-  OVERLAY SIGN PANEL



**EXIT 65**

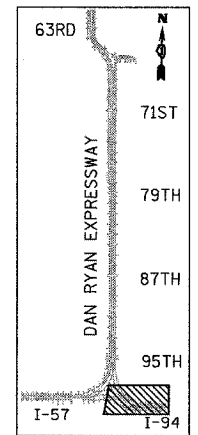
**Stony Island Ave**  
**to 95th-103rd Sts.**  
**3/4 MILE**

GROUND-MOUNTED SIGN-STRUCTURAL  
STEEL SIGN SUPPORT-BREAKAWAY-1474 LB  
STA. 1140+68, 55.3' LT

**ILLINOIS INT'L PORT**  
**EXITS**

**Iroquois Lndg 65**  
**Lake Calumet 68B**

GROUND-MOUNTED SIGN-STRUCTURAL  
STEEL SIGN SUPPORT-BREAKAWAY-1540 LB  
STA. 1134+06, 56.5' LT



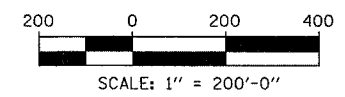
LOCATION MAP

REVISIONS	
NAME	DATE

ILLINOIS DEPARTMENT OF TRANSPORTATION  
F.A.I. 94 (DAN RYAN EXPRESSWAY)

**PROPOSED SIGNING**  
**STA. 1120+00 TO STA. 1162+00**  
**SHEET 2 OF 6**

SCALE: 1" = 200'      DRAWN BY: AMB  
DATE: MARCH 25, 2005      CHECKED BY: TGB



**TYLIN** INTERNATIONAL

3/30/2005 12:45:02 PM