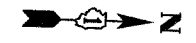
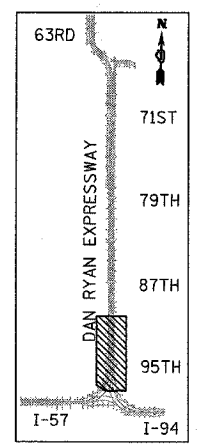


F.A.I. RTE.	SECTION	COUNTY	TOTAL SHEETS	SHEET NO.
94	*	COOK	907	735
STA. 1200+00.00		TO STA. 1365+00		
FED. ROAD DIST. NO.	ILLINOIS	FED. AID PROJECT		
* (1516.1, 1717 & 1818) R-9				62695

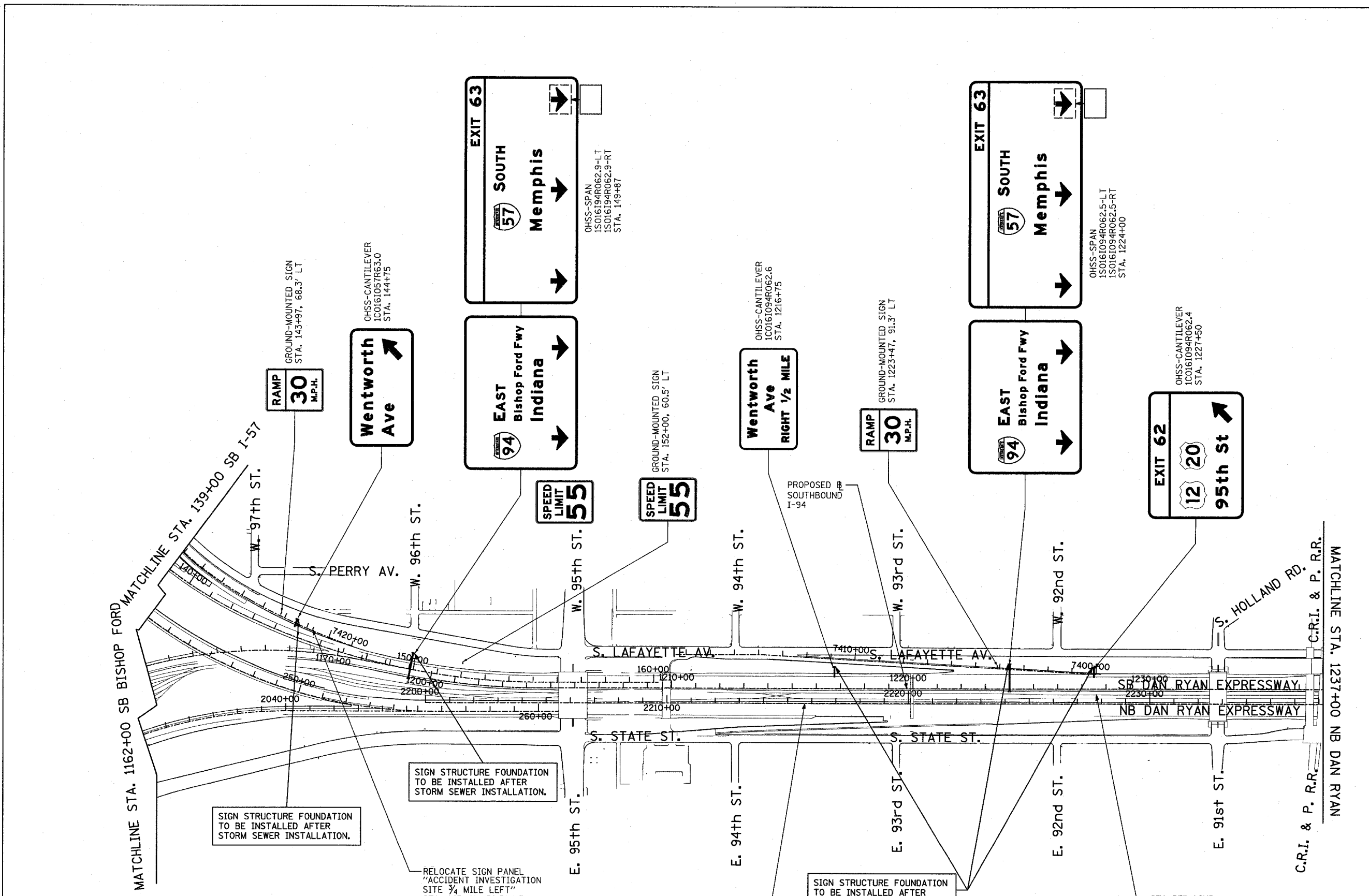


**SIGNING LEGEND:**

- PROPOSED GROUND MOUNTED SIGN
- PROPOSED OVERHEAD SIGN STRUCTURE - TRUSS
- PROPOSED OVERHEAD SIGN STRUCTURE-BRIDGE MOUNTED
- PROPOSED OVERHEAD SIGN STRUCTURE-CANTILEVER
- PROPOSED SIGN
- OVERLAY SIGN PANEL



LOCATION MAP



SIGN STRUCTURE FOUNDATION TO BE INSTALLED AFTER STORM SEWER INSTALLATION.

SIGN STRUCTURE FOUNDATION TO BE INSTALLED AFTER STORM SEWER INSTALLATION.

RELOCATE SIGN PANEL "ACCIDENT INVESTIGATION SITE 1/4 MILE LEFT" STA. 145+48, 58.5' LT.

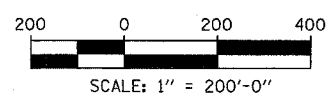
SIGN STRUCTURE FOUNDATION TO BE INSTALLED AFTER STORM SEWER INSTALLATION.

PROPOSED # NORTHBOUND I-94

PROPOSED # SOUTHBOUND I-94

CTA RED LINE

TYLIN INTERNATIONAL



REVISIONS	
NAME	DATE

ILLINOIS DEPARTMENT OF TRANSPORTATION  
F.A.I. 94 (DAN RYAN EXPRESSWAY)

PROPOSED SIGNING  
STA. 1162+00 TO STA 1237+00  
SHEET 3 OF 6

SCALE: 1" = 200'  
DATE: MARCH 25, 2005  
DRAWN BY: AMB  
CHECKED BY: TGB

3/30/2005 12:45:30 PM