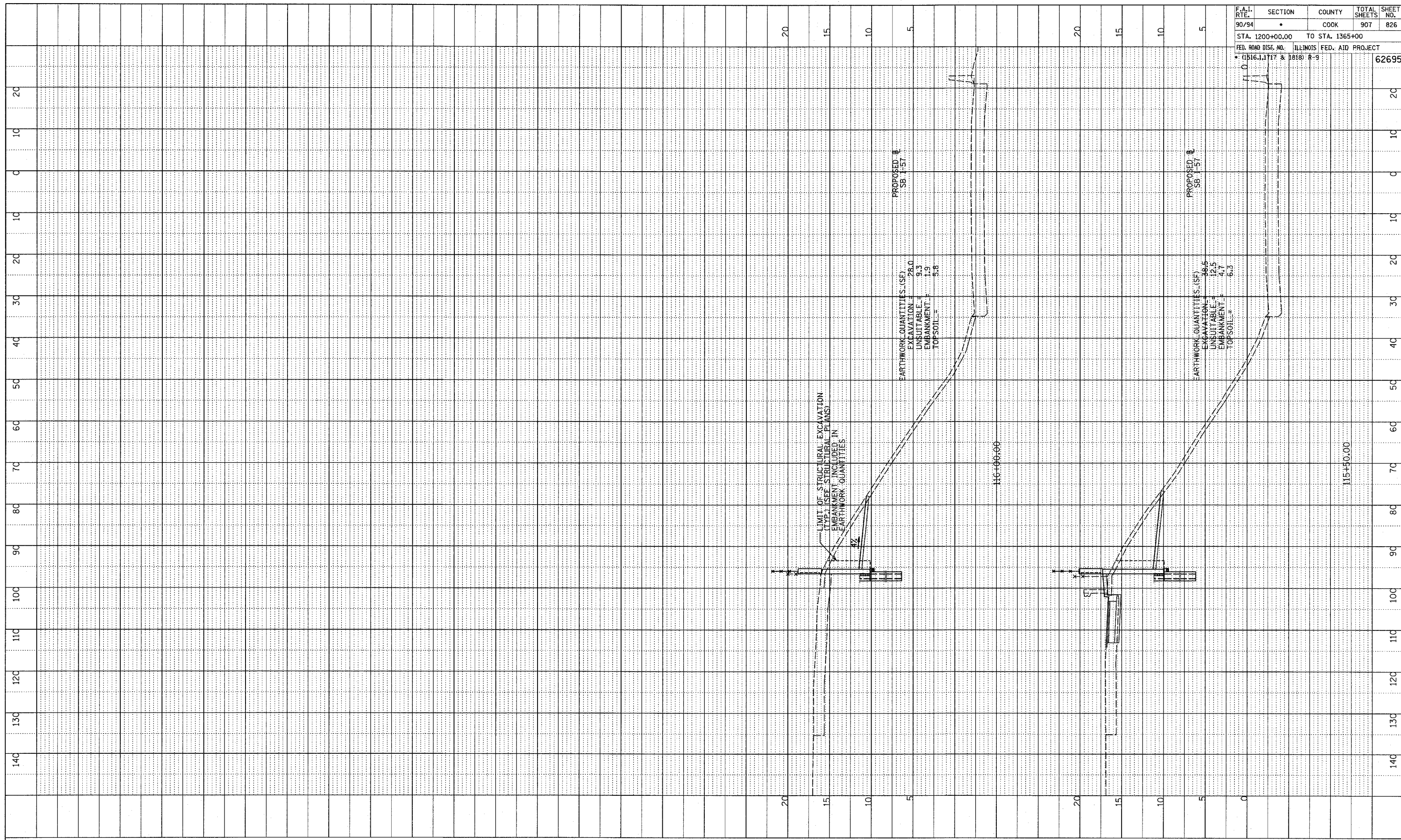


PROFILE PLOTTED
 GRADES CHECKED
 STRUCTURE NOTATIONS OK'D
 NO.



F.A.I. RTE.	SECTION	COUNTY	TOTAL SHEETS	SHEET NO.
90/94	*	COOK	907	826
STA. 1200+00.00		TO STA. 1365+00		
FED. ROAD DIST. NO. ILLINOIS FED. AID PROJECT				
* (1516.1, 1717 & 1818) R-9				62695



LIMIT OF STRUCTURAL EXCAVATION
 (TYP.) (SEE STRUCTURAL PLANS)
 EMBANKMENT INCLUDED IN
 EARTHWORK QUANTITIES

EARTHWORK QUANTITIES (SE)
 EXCAVATION = 28.0
 UNSUITABLE = 9.3
 EMBANKMENT = 1.9
 TOP SOIL = 5.8

EARTHWORK QUANTITIES (SF)
 EXCAVATION = 28.5
 UNSUITABLE = 12.5
 EMBANKMENT = 4.7
 TOP SOIL = 6.3



TYLIN INTERNATIONAL

RETAINING WALL #67
 STA. 115+50 TO STA. 116+00