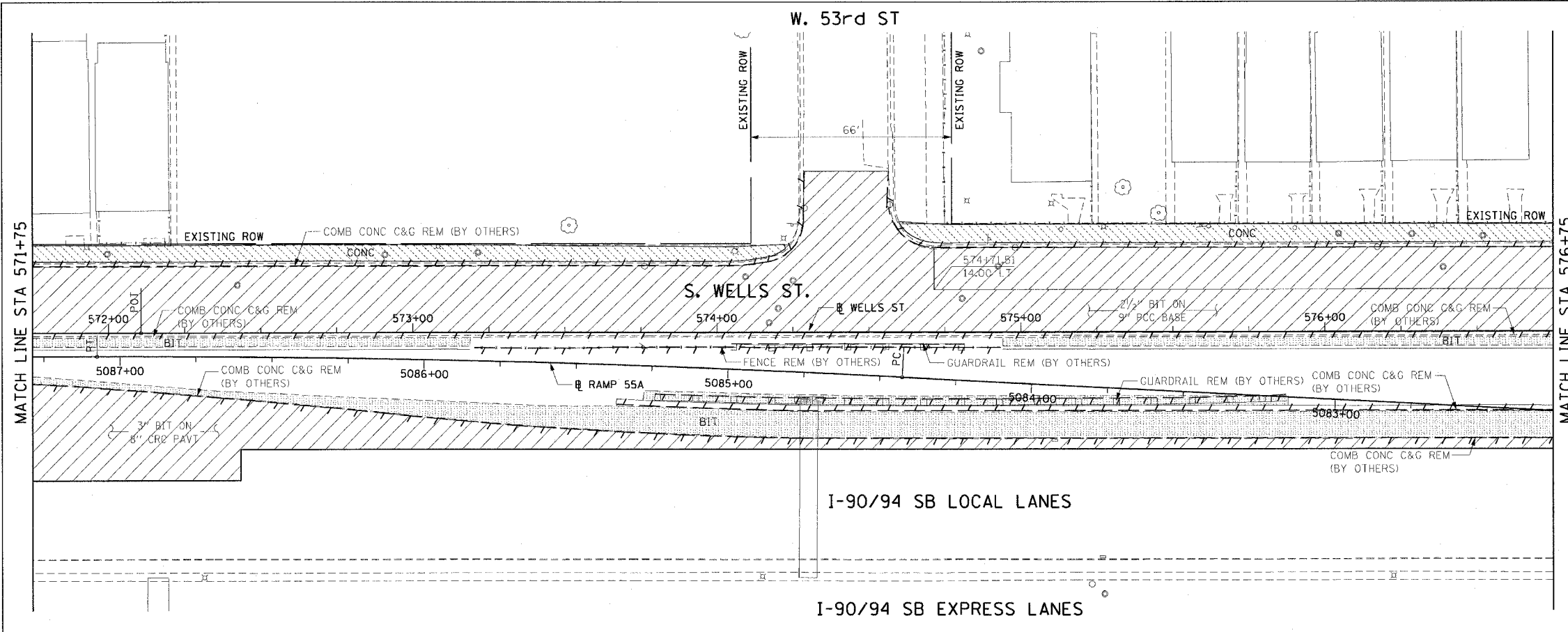


F.A.I. RTE.	SECTION	COUNTY	TOTAL SHEETS	SHEET NO.
90/94	2004-0561	COOK	47	30
STA. 571+75		TO STA. 576+75		
FED. ROAD DIST. NO. 1 ILLINOIS FED. AID PROJECT				

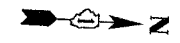
62795



- LEGEND:
- PAVEMENT REMOVAL (BY OTHERS)
  - MEDIAN REMOVAL (BY OTHERS)
  - LINEAR REMOVALS (BY OTHERS)
  - SIDEWALK REMOVAL (BY OTHERS)
  - APPROACH SLAB REMOVAL (BY OTHERS)
  - DRIVEWAY PAVEMENT REMOVAL (BY OTHERS)
  - PAVED SHOULDER REMOVAL (BY OTHERS)
  - TREE REMOVAL (WITH SIZE) (BY OTHERS)

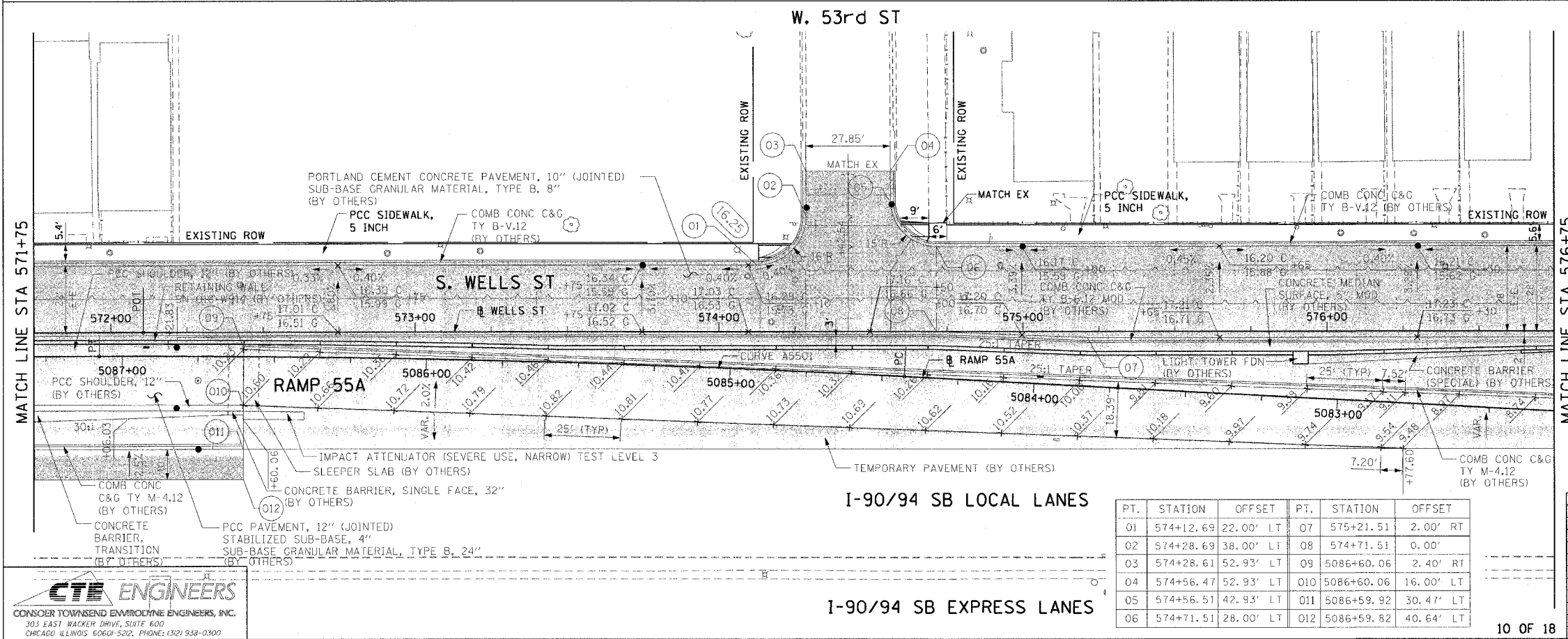


EXISTING CONDITIONS AND REMOVAL  
PROPOSED IMPROVEMENTS



- LEGEND:
- WORK TO BE DONE BY OTHERS

- NOTES:
- SEE SIDEWALK RAMP DETAIL ON SHEET 40.
  - SEE SIDEWALK DETAIL ON SHEET 41.



PT.	STATION	OFFSET	PT.	STATION	OFFSET
01	574+12.69	22.00' LT	07	575+21.51	2.00' RT
02	574+28.69	38.00' LT	08	574+71.51	0.00'
03	574+28.61	52.93' LT	09	5086+60.06	2.40' RT
04	574+56.47	52.93' LT	10	5086+60.06	16.00' LT
05	574+56.51	42.93' LT	11	5086+59.92	30.47' LT
06	574+71.51	28.00' LT	12	5086+59.92	40.64' LT

REVISIONS	
NAME	DATE

ILLINOIS DEPARTMENT OF TRANSPORTATION  
F.A.I. 90/94 (DAN RYAN EXPRESSWAY)  
59th ST TO 47th ST (WELLS ST SIDEWALKS)  
EXISTING AND PROPOSED ROADWAY PLANS  
WELLS STREET

SCALE: 1"=20'  
DATE: MARCH 4, 2005

DRAWN BY: LC  
CHECKED BY: JAL

**CTE ENGINEERS**  
CONSOER TOWNSEND ENVIRONMENTAL ENGINEERS, INC.  
303 EAST WACKER DRIVE, SUITE 600  
CHICAGO, ILLINOIS 60601-5202, PHONE: (312) 938-0300

M:\040466\CIVIL\A-ent\9\add\_cnr\9\bls\N\roadway\_plans\909102.dwg 02/24/2005 05:24:08 PM