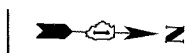
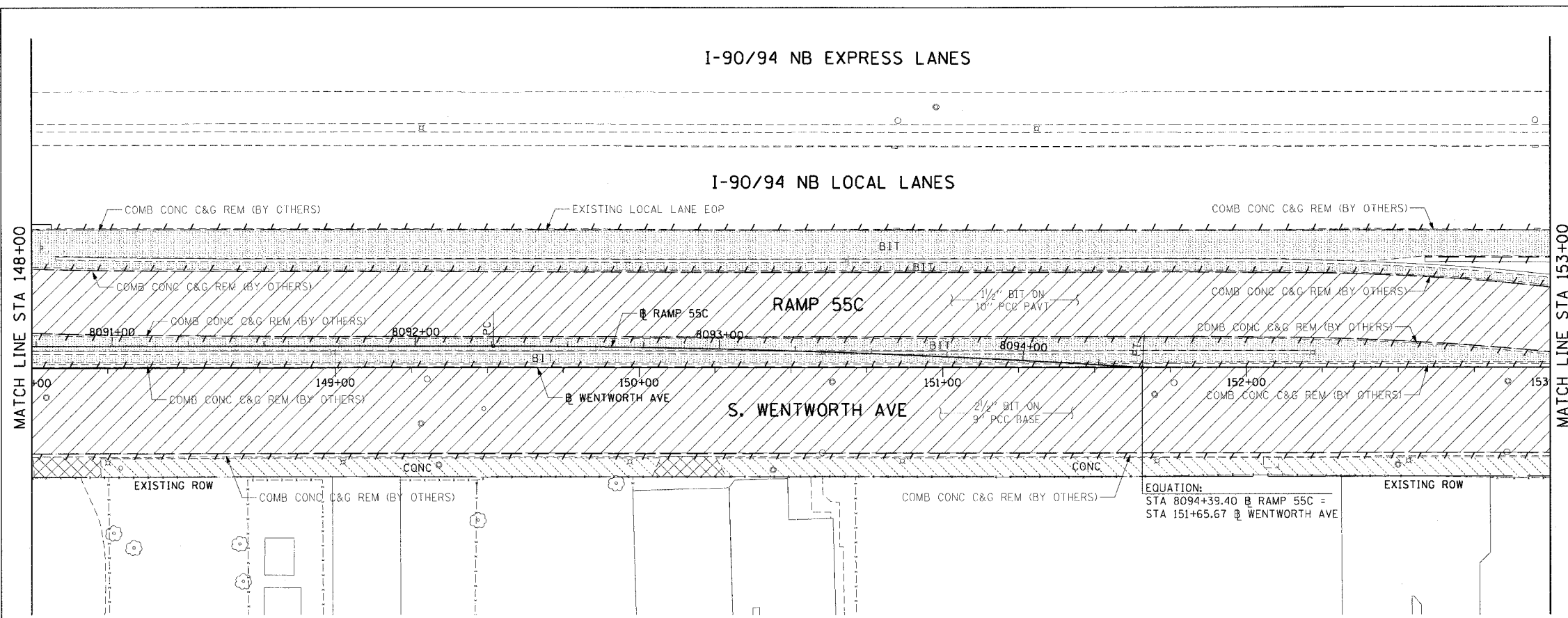


F.A.I. RTE.	SECTION	COUNTY	TOTAL SHEETS	SHEET NO.
90/94	2004-0571	COOK	47	25
STA. 148+00		TO STA. 153+00		
FED. ROAD DIST. NO. 1 ILLINOIS FED. AID PROJECT				

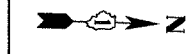
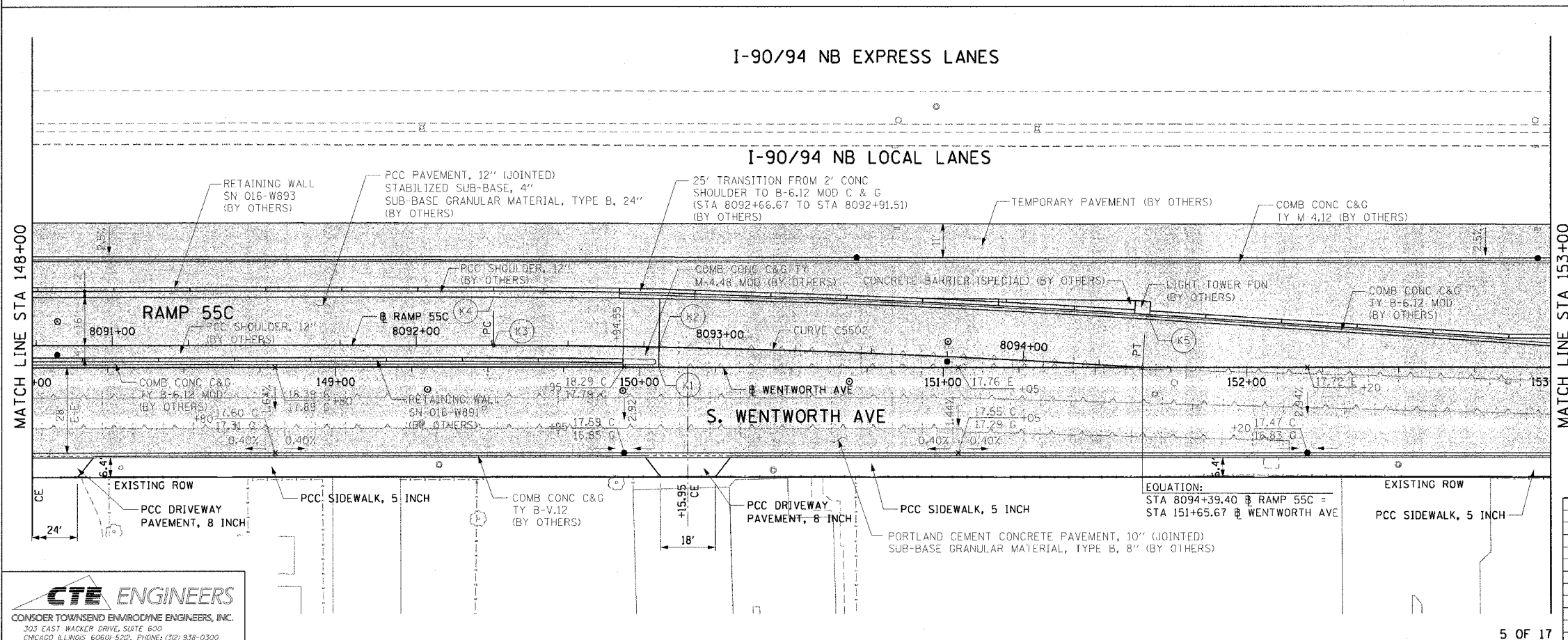
62796



- LEGEND:
- PAVEMENT REMOVAL (BY OTHERS)
 - MEDIAN REMOVAL (BY OTHERS)
 - LINEAR REMOVALS (BY OTHERS)
 - SIDEWALK REMOVAL (BY OTHERS)
 - APPROACH SLAB REMOVAL (BY OTHERS)
 - DRIVEWAY PAVEMENT REMOVAL (BY OTHERS)
 - PAVED SHOULDER REMOVAL (BY OTHERS)
 - TREE REMOVAL (WITH SIZE) (BY OTHERS)

EQUATION:
 STA 8094+39.40 @ RAMP 55C =
 STA 151+65.67 @ WENTWORTH AVE

EXISTING CONDITIONS AND REMOVAL
 PROPOSED IMPROVEMENTS




- LEGEND:
- WORK TO BE DONE BY OTHERS

- NOTES:
1. SEE SIDEWALK DETAIL ON SHEET 40.
 2. SEE DRIVEWAY DETAIL ON SHEET 41.

PT.	STATION	OFFSET	PT.	STATION	OFFSET
K1	150+06.38	0.00	K4	8092+25.55	16.00' LT
K2	8092+80.00	0.00	K5	151+68.00	15.88' LT
K3	8092+25.55	0.00			

EQUATION:
 STA 8094+39.40 @ RAMP 55C =
 STA 151+65.67 @ WENTWORTH AVE



REVISIONS	
NAME	DATE

ILLINOIS DEPARTMENT OF TRANSPORTATION
 F.A.I. 90/94 (DAN RYAN EXPRESSWAY)
 59th ST TO 47th ST (WENTWORTH AVE SIDEWALKS)

EXISTING AND PROPOSED ROADWAY PLANS
 WENTWORTH AVENUE

SCALE: 1"=20'
 DATE: MARCH 4, 2005

DRAWN BY: AMM/MRK
 CHECKED BY: JAL

02/24/2005 04:56:12 PM