







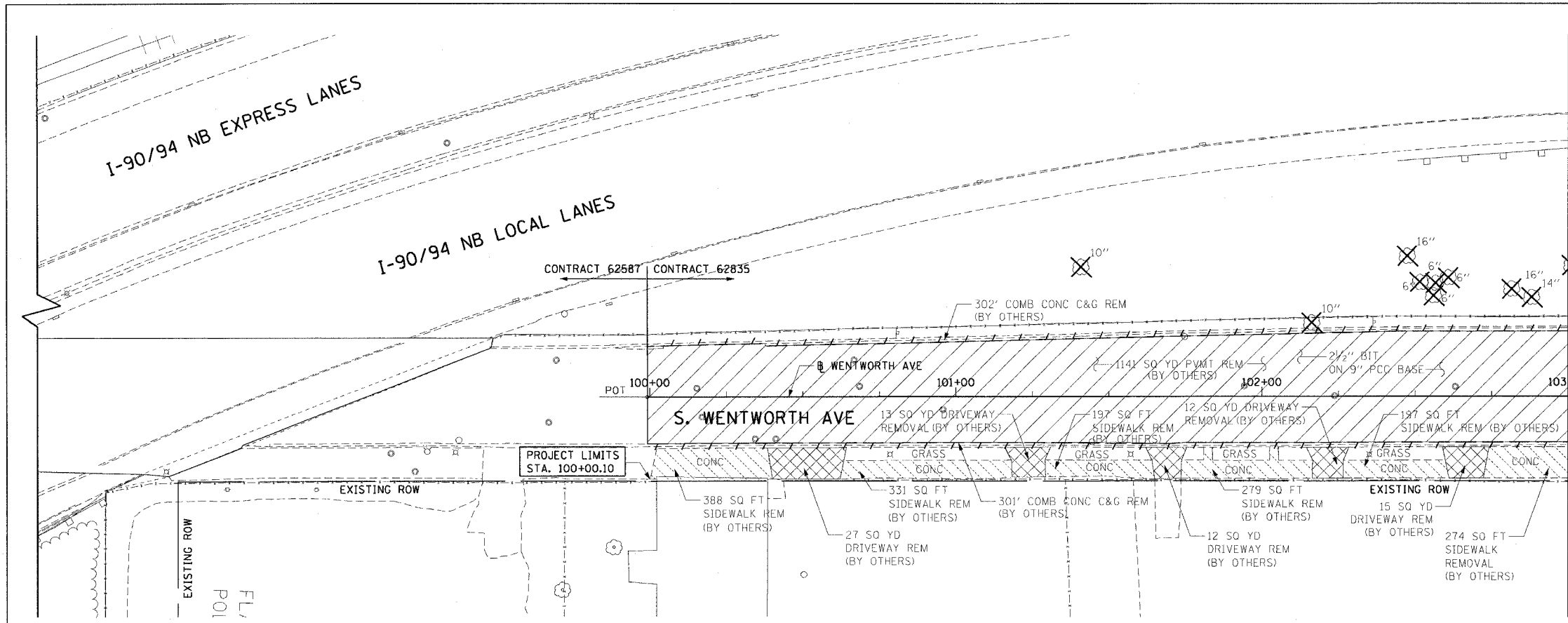


F.A.I. RTE.	SECTION	COUNTY	TOTAL SHEETS	SHEET NO.
90/94	2004-094 1	COOK	40	19
STA. 99+99.22		TO STA. 103+00		
FED. ROAD DIST. NO. 1		ILLINOIS FED. AID PROJECT		

62835

LEGEND:


-  PAVEMENT REMOVAL (BY OTHERS)
-  MEDIAN REMOVAL (BY OTHERS)
-  LINEAR REMOVALS (BY OTHERS)
-  SIDEWALK REMOVAL (BY OTHERS)
-  APPROACH SLAB REMOVAL (BY OTHERS)
-  DRIVEWAY PAVEMENT REMOVAL (BY OTHERS)
-  PAVED SHOULDER REMOVAL (BY OTHERS)
-  TREE REMOVAL (BY OTHERS)



MATCH LINE STA 103+00

EXISTING CONDITIONS AND REMOVAL
PROPOSED IMPROVEMENTS

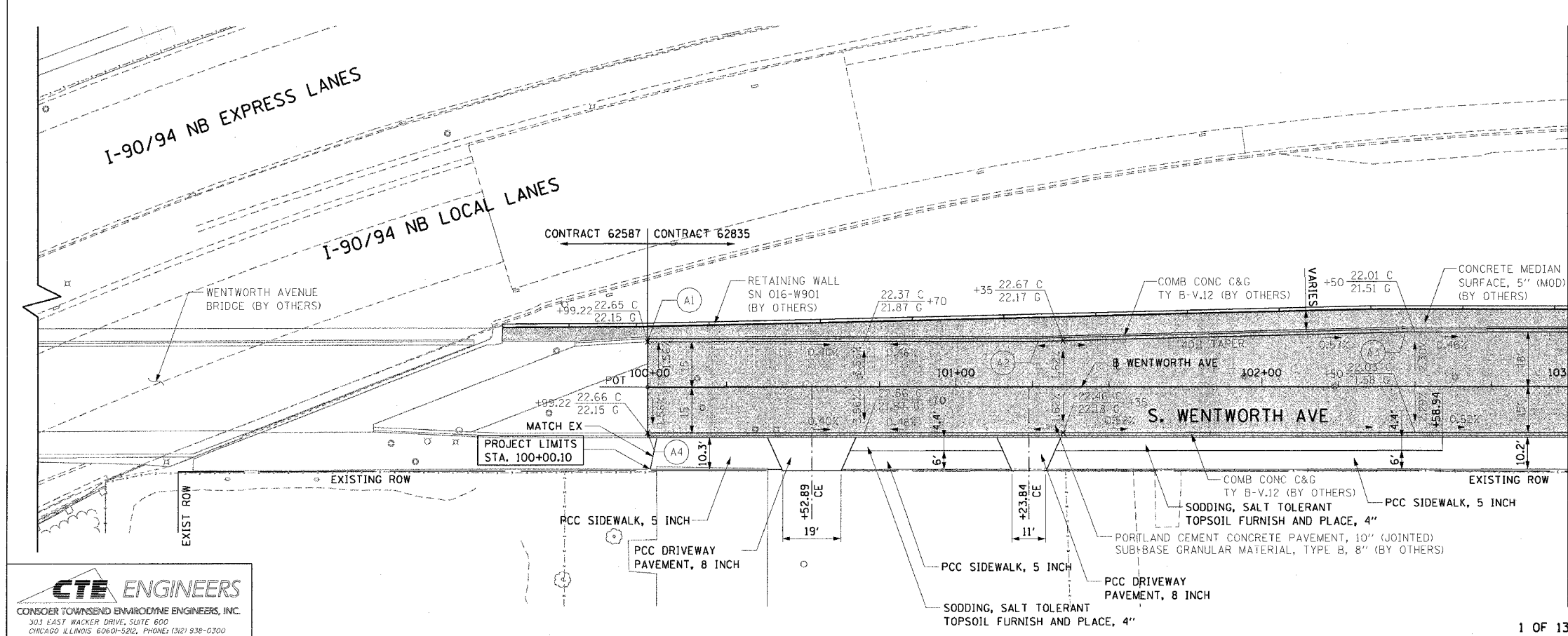
LEGEND:

-  WORK TO BE DONE BY OTHERS

NOTES:

1. SEE SIDEWALK DETAIL ON SHEET 34.
2. SEE DRIVEWAY DETAIL ON SHEET 35.
3. THE CONTRACTOR SHALL COORDINATE LOCATIONS REGARDING THE SIGNING (62836) AND CONDUIT & LIGHT POLE FOUNDATION (62842) CONTRACTS.

PT.	STATION	OFFSET	LOC
A1	99+99.22	15.00' LT	EOP
A2	101+26.90	15.00' LT	EOP
A3	102+46.91	18.00' LT	EOP
A4	99+99.22	15.00' RT	EOP



MATCH LINE STA 103+00

REVISIONS	
NAME	DATE

ILLINOIS DEPARTMENT OF TRANSPORTATION
F.A.I. 90/94 (DAN RYAN EXPRESSWAY)
63rd ST TO 59th ST (SIDEWALKS & DRIVEWAYS)

EXISTING AND PROPOSED ROADWAY PLANS
WENTWORTH AVENUE

SCALE: 1"=20'
DATE: MARCH 04, 2005

DRAWN BY: JB
CHECKED BY: RMG

CTE ENGINEERS
CONSOER TOWNSEND ENVIRONMENTAL ENGINEERS, INC.
303 EAST WACKER DRIVE, SUITE 600
CHICAGO, ILLINOIS 60601-5202, PHONE: (312) 938-0300

m:\p\0466\01\14\c-01\road-01\9001\9001.dwg 10:47:46 AM 03/01/2005