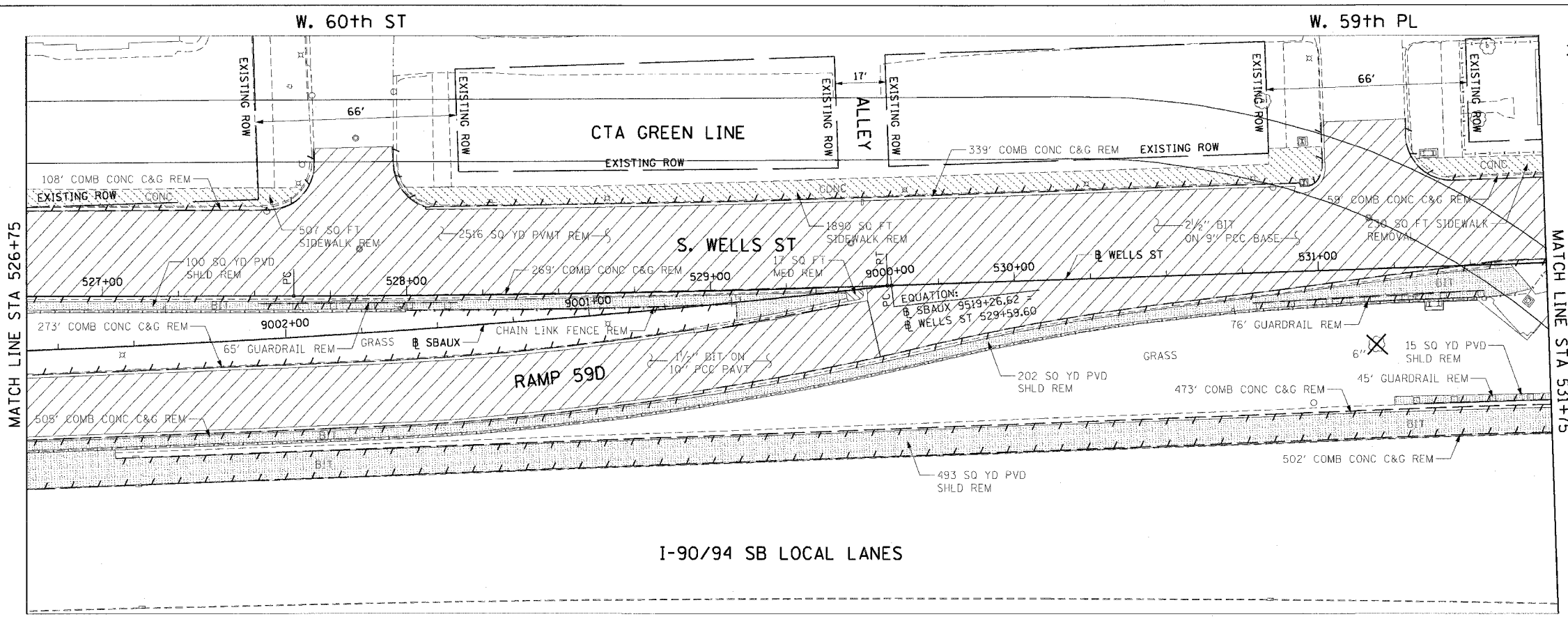


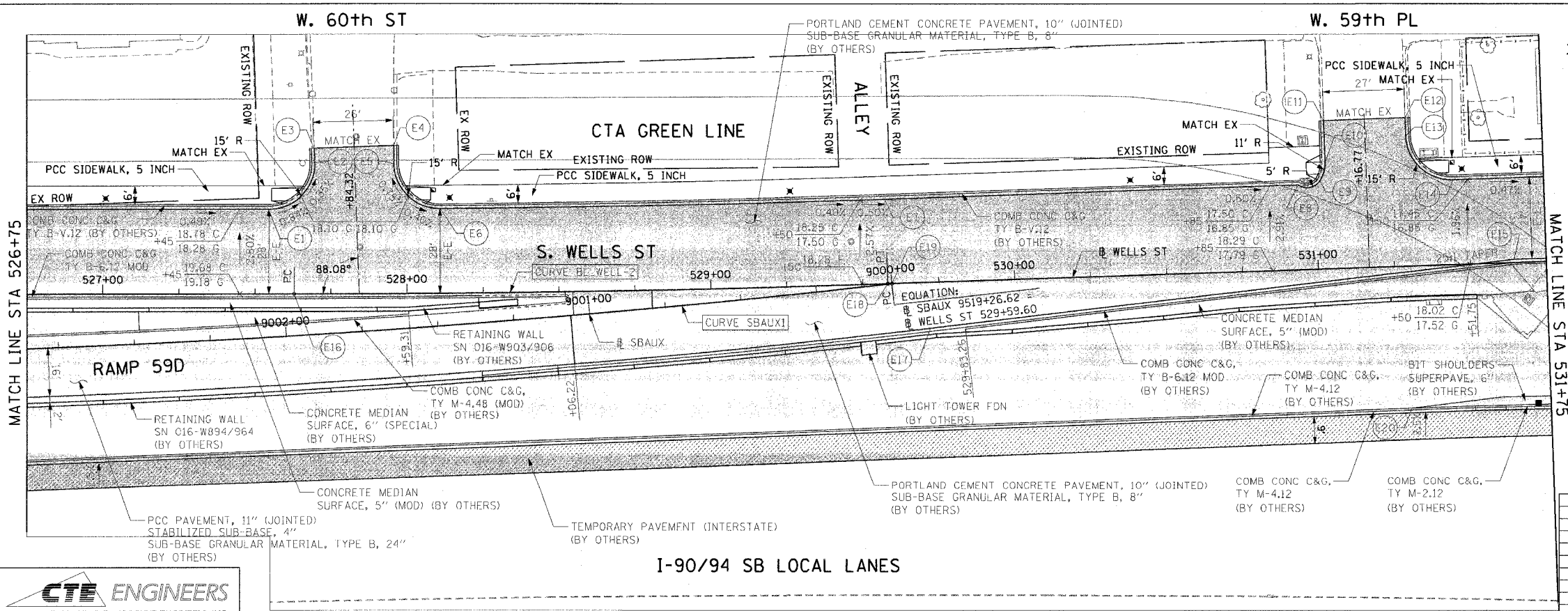
F.A.I. RTE.	SECTION	COUNTY	TOTAL SHEETS	SHEET NO.
90/94	2004-094 1	COOK	40	30
STA. 526+75	TO STA. 531+75			
FED. ROAD DIST. NO. 1		ILLINOIS	FED. AID PROJECT	

62835



- LEGEND:
- PAVEMENT REMOVAL (BY OTHERS)
 - MEDIAN REMOVAL (BY OTHERS)
 - LINEAR REMOVALS (BY OTHERS)
 - SIDEWALK REMOVAL (BY OTHERS)
 - APPROACH SLAB REMOVAL (BY OTHERS)
 - DRIVEWAY PAVEMENT REMOVAL (BY OTHERS)
 - PAVED SHOULDER REMOVAL (BY OTHERS)
 - TREE REMOVAL (BY OTHERS)

EXISTING CONDITIONS AND REMOVAL
PROPOSED IMPROVEMENTS



- LEGEND:
- WORK TO BE DONE BY OTHERS


- NOTES:
- SEE SIDEWALK DETAIL ON SHEET 34.
 - SEE SIDEWALK RAMP DETAIL ON SHEET 33.
 - THE CONTRACTOR SHALL COORDINATE LOCATIONS REGARDING THE SIGNING (62836) AND CONDUIT & LIGHT POLE FOUNDATION (62842) CONTRACTS.

PT.	STATION	OFFSET	LOC.	PT.	STATION	OFFSET	LOC.
E1	527+54.74	28.00'	LT EOP	E11	531+03.36	48.97'	LT EOP
E2	527+69.78	43.51'	LT EOP	E12	531+30.18	48.97'	LT EOP
E3	527+69.63	48.16'	LT EOP	E13	531+30.19	42.97'	LT EOP
E4	527+96.01	48.97'	LT EOP	E14	531+45.19	28.00'	LT EOP
E5	527+95.97	43.11'	LT EOP	E15	531+64.46	1.00'	LT EOP
E6	528+11.08	28.00'	LT EOP	E16	527+62.89	0.00'	EOP
E7	529+58.21	28.00'	LT EOP	E17	529-71.72	15.06'	RT EOP
E8	530+94.26	28.00'	LT EOP	E18	529+58.21	0.00'	FOP
E9	531+01.51	29.18'	LT EOP	E19	9000+00.00	0.00'	EOP
E10	531+03.33	35.23'	LT EOP	E20	531+29.08	46.80'	RT BOC

REVISIONS	
NAME	DATE

ILLINOIS DEPARTMENT OF TRANSPORTATION
F.A.I. 90/94 (DAN RYAN EXPRESSWAY)
63rd ST TO 59th ST (SIDEWALKS & DRIVEWAYS)
EXISTING AND PROPOSED ROADWAY PLANS
WELLS STREET

SCALE: 1"=20'
DATE: MARCH 04, 2005
DRAWN BY: JB
CHECKED BY: RMG



03/01/2005 10:48:09 AM