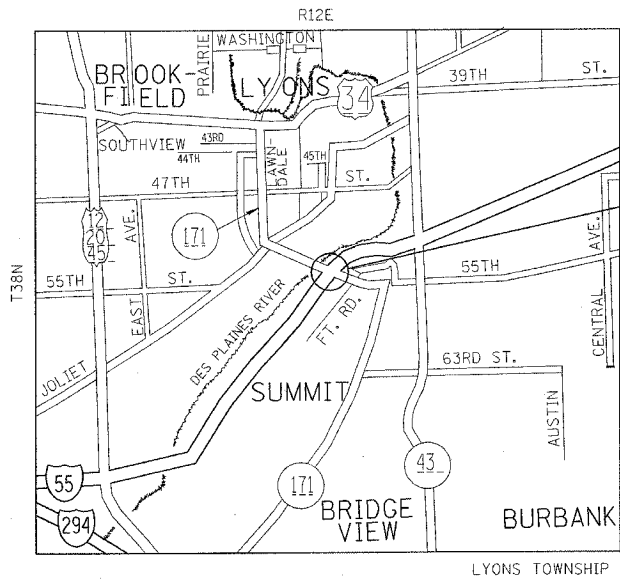


F.A. No.	SECTION	COUNTY	TOTAL SHEETS	SHEET NO.
Var.	2004-1131	COOK	20	4
STA.	TO STA.			
FED. ROAD DIST. NO. 1 ILLINOIS FED. AID PROJECT				

CONTRACT NO. 62869



Location 1
SN: 016-1026

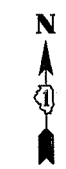


LOCATION 1

IL 171 SB RAMP TO I-55 (STEVENSON)
1994 ADT = 13,300

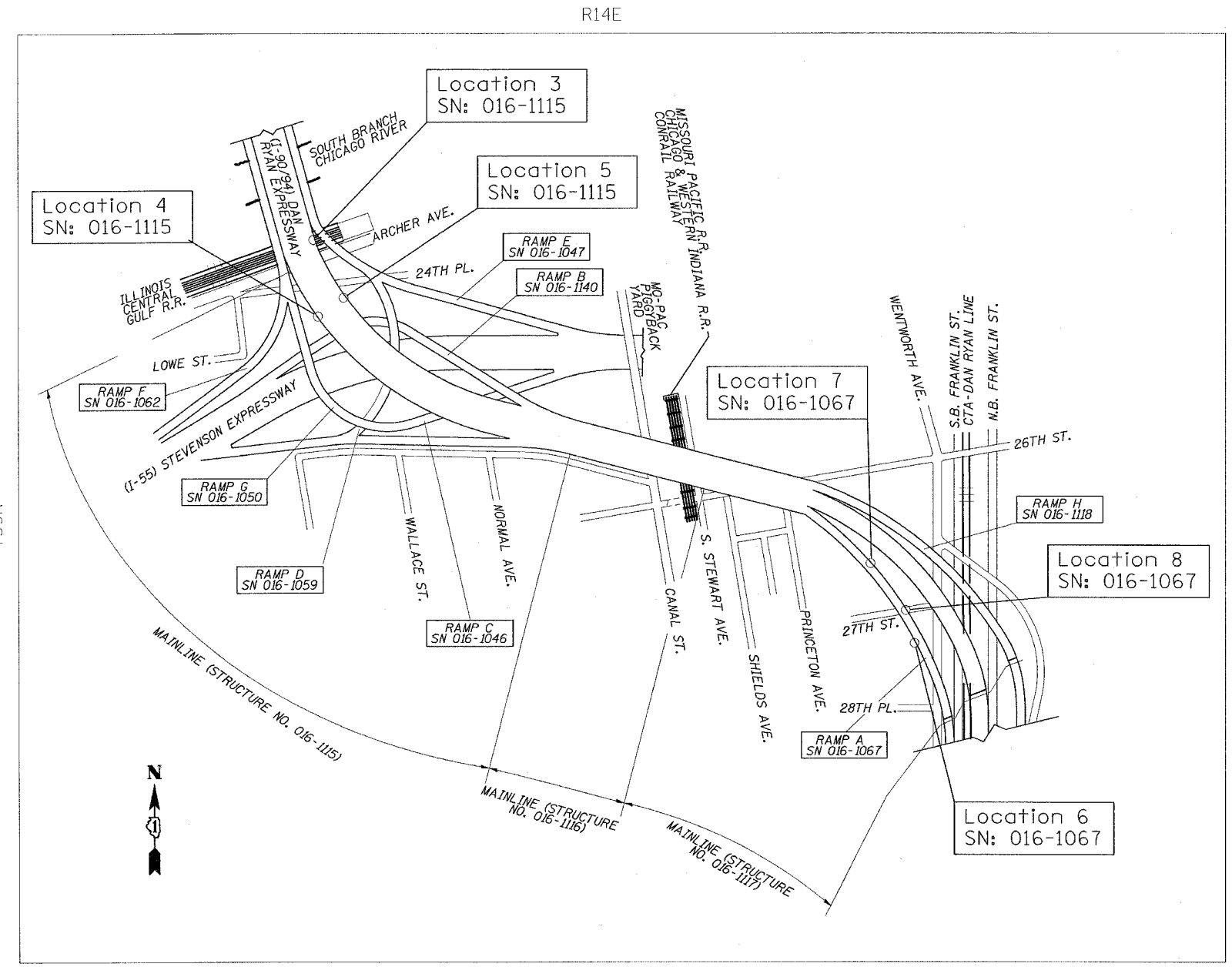


Location 2
SN: 016-0026



LOCATION 2

I-55 WB (STEVENSON) at WESTERN AVE.
2002 ADT = 150,400
SPEED LIMIT = 55 MPH



LOCATIONS 3-5

I-90/94 ELEV. (DAN RYAN)
SOUTH BRANCH CHICAGO RIVER TO CANAL ST.
2002 ADT = 238,100
SPEED LIMIT = 55 MPH

LOCATIONS 6-8

I-90/94 SB DAN RYAN (LOCALS)
STEWART ST. TO 28TH PL.
2002 ADT = 238,100
SPEED LIMIT = 55 MPH

REVISIONS	
NAME	DATE

ILLINOIS DEPARTMENT OF TRANSPORTATION

LOCATION MAPS

SCALE: VERT.
HORIZ.
DATE 4/18/2005

DRAWN BY
CHECKED BY