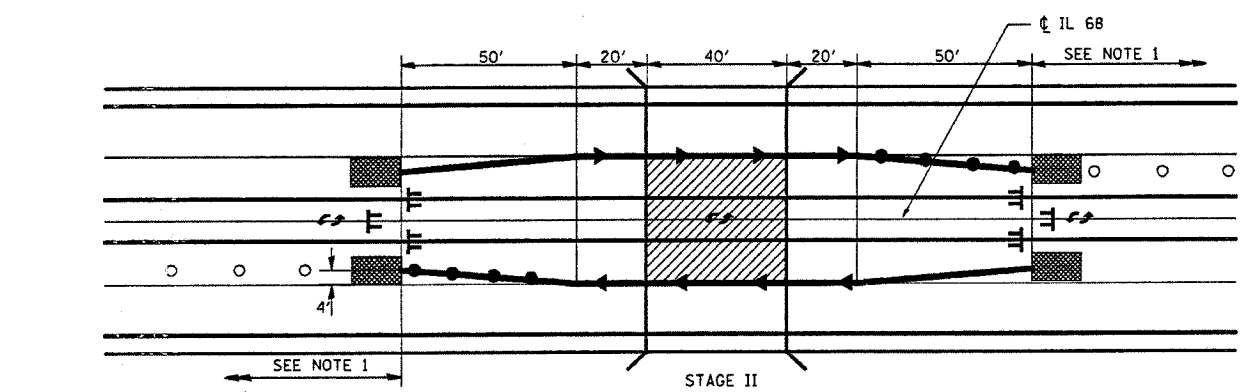
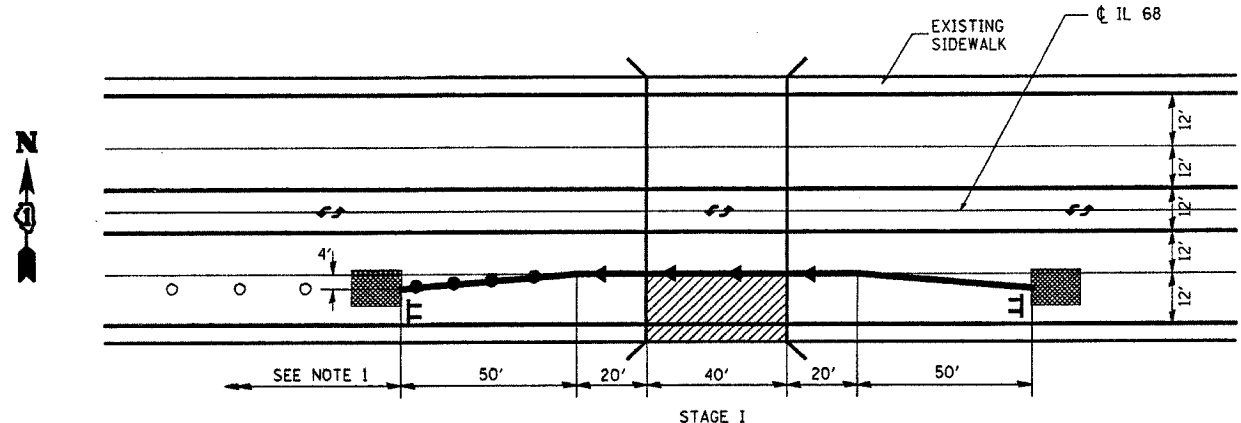


F.A.P. RITE	SECTION	COUNTY	TOTAL SHEETS	SHEET NO.
343 1493	2005-0088R	COOK/DUPAGE	14	6
STA. TO STA.		ILLINOIS FED. AID PROJECT		



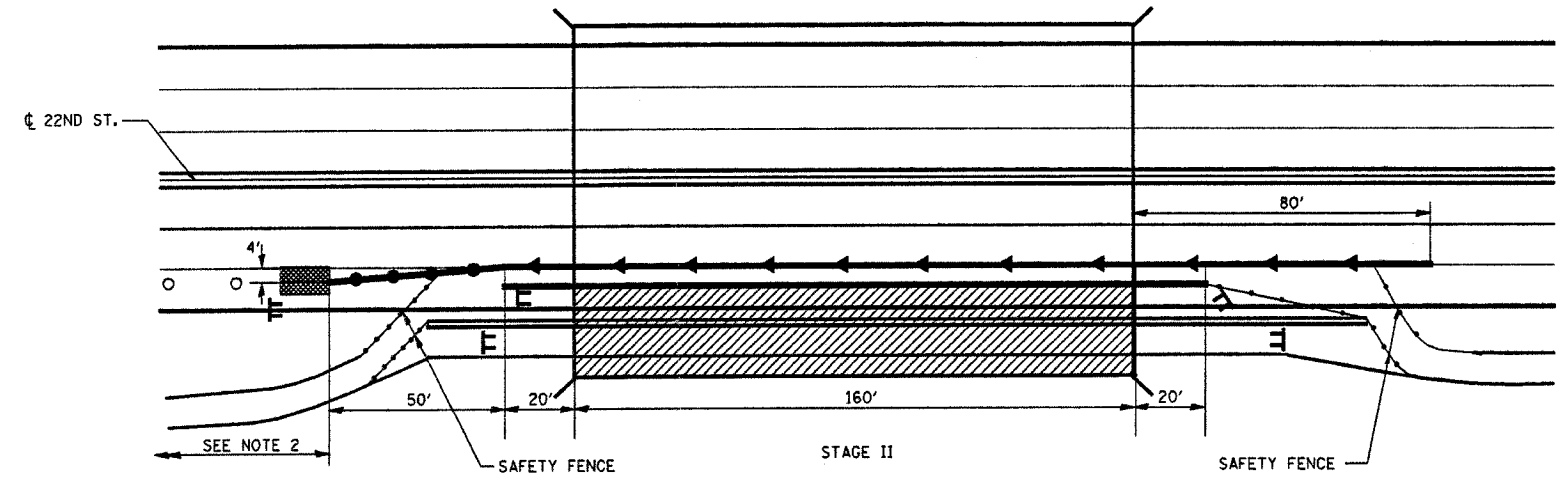
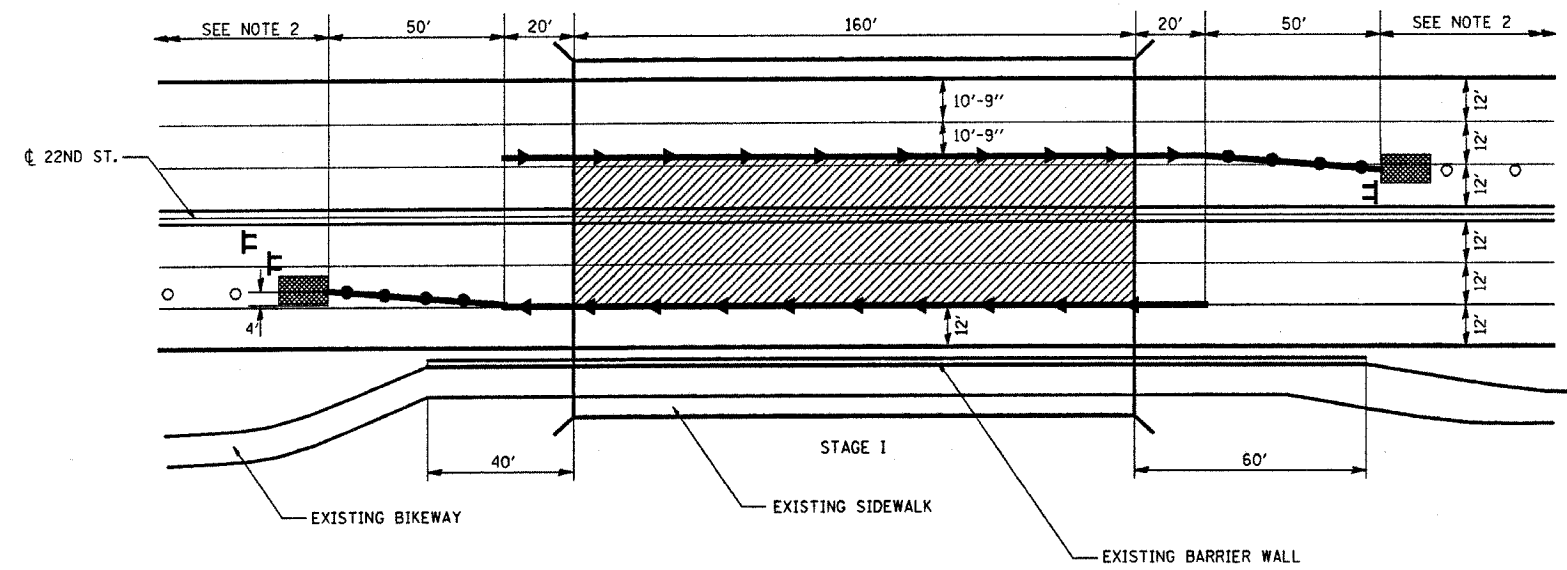
LOCATION 1
SN 016-0525

- TYPE III BARRICADE WITH STEADY BURNING LIGHTS
- WORK ZONE
- IMPACT ATTENUATORS
- TEMP. CONCRETE BARRIER WITH TYPE C MONODIRECTIONAL REFLECTOR ON TANGENT PORTION AT BARRIER AT 50' CENTERS (SEE DETAIL A)
- TEMP. CONCRETE BARRIER WITH VERTICAL PANELS AT 25' CENTERS WITH STEADY BURN MONODIRECTIONAL LIGHT

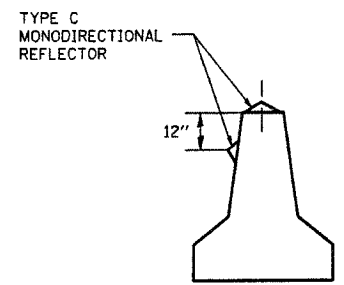
NOTE 1: LANE CLOSURE ACCORDING TO STANDARD 701602

NOTE 2: LANE CLOSURE ACCORDING TO STANDARD 701601
COVER CONFLICTING EXISTING PAVEMENT MARKINGS WITH BLACK TYPE III TAPE

ADDITIONAL TRAFFIC CONTROL ITEMS SHOWN ON THIS SHEET ARE INCLUDED IN THE COST OF THE APPLICABLE HIGHWAY STANDARDS



LOCATION 2
SN 022-0084



DETAIL A
(BARRIER WALL REFLECTORS)

REVISIONS	
NAME	DATE

ILLINOIS DEPARTMENT OF TRANSPORTATION

STAGING LAYOUT FOR
TEMPORARY CONCRETE BARRIER
LOCATIONS 1 AND 2

SCALE: VERT.
HORIZ.
DATE

DRAWN BY
CHECKED BY

PLOT DATE: 3/31/2005
 FILE NAME: c:\projects\111700\111700a.mxd
 PLOT SCALE: 1/8" = 1'-0"
 PLOT NAME: Staging