

F.A.P. RTE.	SECTION	COUNTY	TOTAL SHEETS	SHEET NO.
553	120RS-3	OGLE	145	1

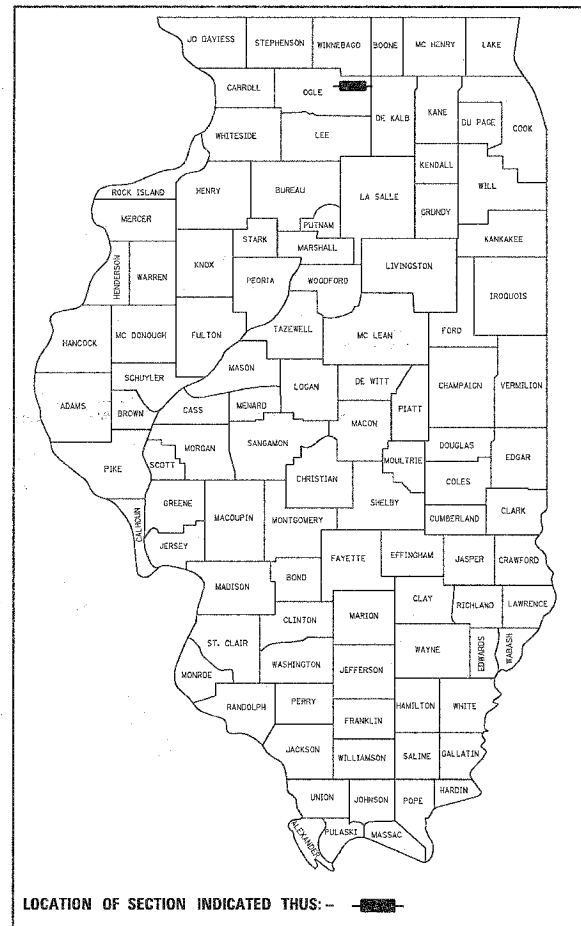
STATE OF ILLINOIS
DEPARTMENT OF TRANSPORTATION
DIVISION OF HIGHWAYS

**PROPOSED
HIGHWAY PLANS**

FAP ROUTE 553 (IL 72)
SECTION 120RS-3
PROJECT **F-0553 (136)**
OGLE COUNTY
C-92-034-05

FOR INDEX OF SHEETS, SEE SHEET NO. 2
FOR STATE STANDARDS, SEE SHEET NO. 2

D-92-162-00

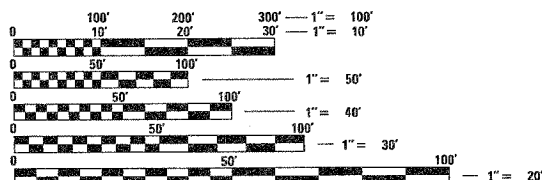
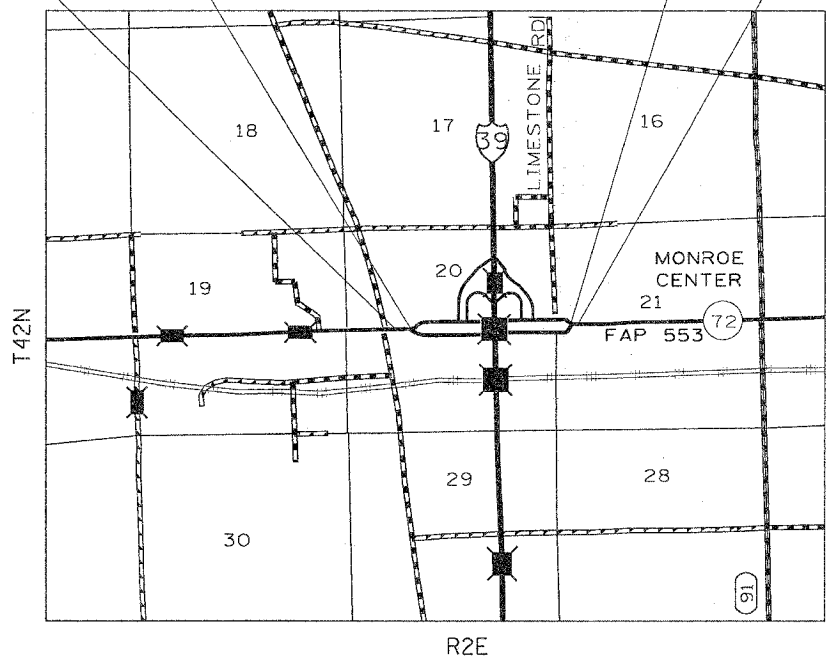


PROJECT ENGINEER: BOB WAGNER

SQUAD LEADER: SAMEER ABDULLAH (815) 284-5935

SECTION BEGINS STA. 21914+28.23
SECTION ENDS STA. 21949+35.14
IMPROVEMENT BEGINS STA. 21910+15.39
IMPROVEMENT ENDS STA. 21953+97.77

DESIGN DESIGNATION
860 (25) - MINOR ARTERIAL - 2.37 (B-20) (RUBBLIZED)
860 (25) - MINOR ARTERIAL - 2.37 (FD-20) (NEW PAVEMENT)



FULL SIZE PLANS HAVE BEEN PREPARED USING STANDARD ENGINEERING SCALES. REDUCED SIZED PLANS WILL NOT CONFORM TO STANDARD SCALES. IN MAKING MEASUREMENTS ON REDUCED PLANS, THE ABOVE SCALES MAY BE USED.

J.U.L.I.E.
JOINT UTILITY LOCATION INFORMATION FOR EXCAVATION
1-800-892-0123

MONROE TOWNSHIP, SECTIONS: 20, 21

NET LENGTH OF PROJECT = 4382.38 LIN. FT = 0.83 MILES
GROSS LENGTH OF PROJECT = 3506.91 LIN. FT = 0.66 MILES

CONTRACT NO. 64634

STATE OF ILLINOIS
DEPARTMENT OF TRANSPORTATION
DIVISION OF HIGHWAYS

SUBMITTED March 30, 2005
Gregory L. Mouton
DEPUTY DIRECTOR OF HIGHWAYS, REGION ENGINEER

May 13, 2005
Mike Hine
ENGINEER OF DESIGN AND ENVIRONMENT

May 13, 2005
Victor Mader
DIRECTOR OF HIGHWAYS, CHIEF ENGINEER

**PRINTED BY THE AUTHORITY
OF THE STATE OF ILLINOIS**

DISTRICT 2, DIXON, IL