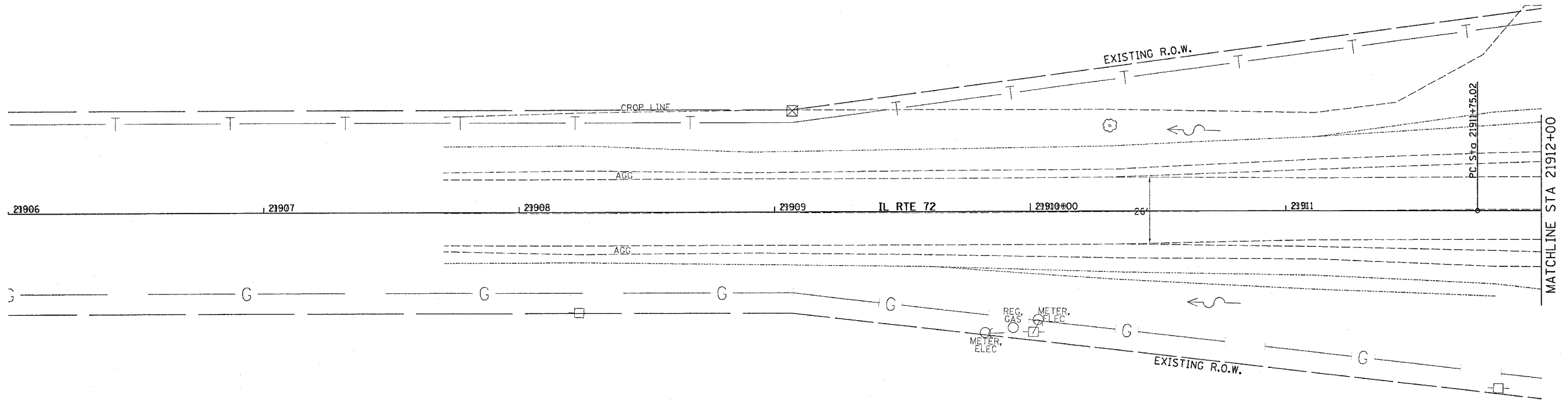




F.A.P. RTE.	SECTION	COUNTY	TOTAL SHEETS	SHEET NO.
553	120RS-3	OGLE	145	42
STA.		TO STA.		
FED. ROAD DIST. NO.	ILLINOIS	FED. AID PROJECT		

**STAGE 1:**

INSTALL TRAFFIC CONTROL AND PROTECTION STANDARDS 701701 AND 701326  
 REMOVE THE RAISED MEDIAN NOSES, ISLANDS, AND INLET MEDIAN REMOVAL AT INTERSECTIONS AND CONSTRUCT TEMPORARY PAVEMENT AS SHOWN ON THE PLANS.  
 MILL AND RESURFACE EXISTING BITUMINOUS SHOULDERS WITH 2" OF BITUMINOUS SHOULDERS, SUPERPAVE (TON) AS SHOWN ON THE PLANS.



-  REMOVAL
-  MILL AND RESURFACE WITH 2" BITUMINOUS SHOULDERS, SUPERPAVE (TON)

PLOT DATE = Mon, Mar 28 14:35:26 2005  
 FILE NAME = s:\projects\64634\120RS-3\120RS-3.dgn  
 PLOT SCALE = 28.0000 / IN.