




F.A.P. RTE.	SECTION	COUNTY	TOTAL SHEETS	SHEET NO.
553	120RS-3	OGLE	145	99
STA.		TO STA.		
FED. ROAD DIST. NO.		ILLINOIS FED. AID PROJECT		


EROSION CONTROL & SEEDING DETAILS




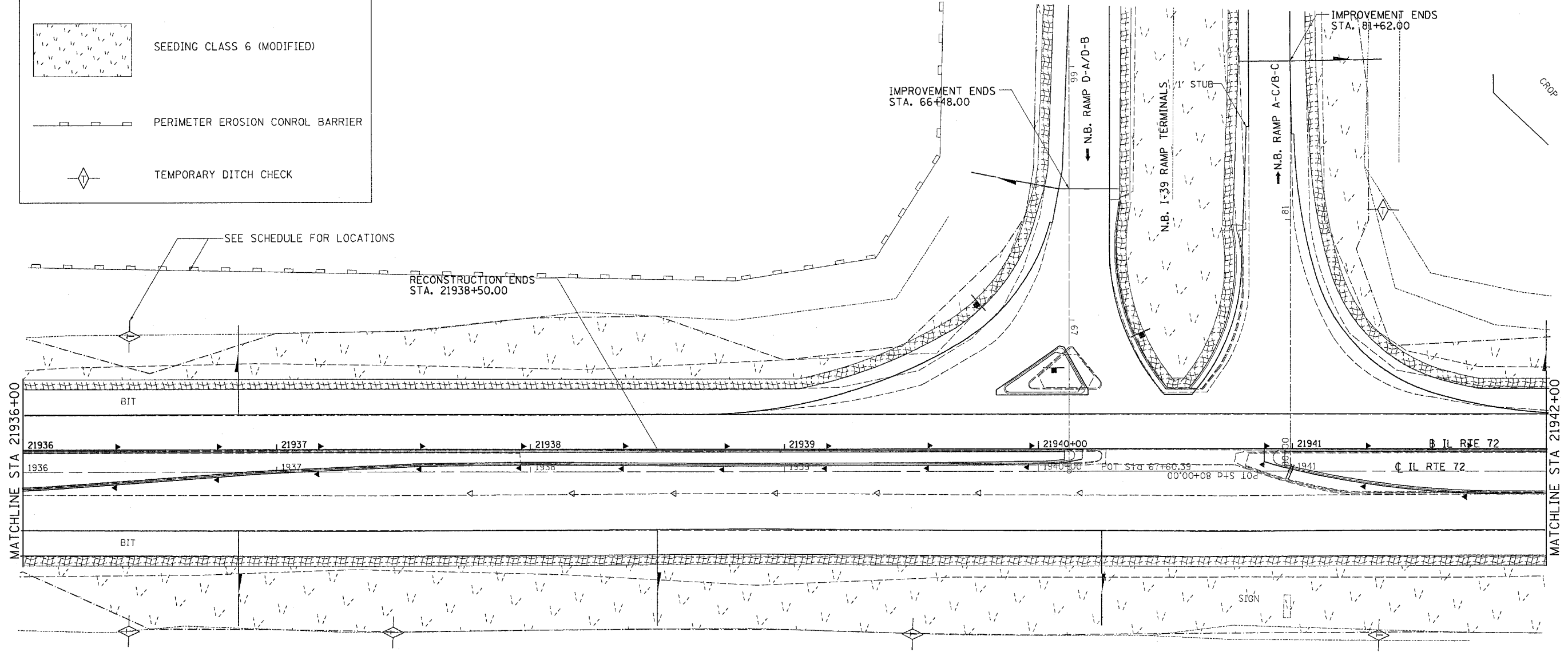
 INLET & PIPE PROTECTION

 EROSION CONTROL BLANKET WITH SEEDING CLASS 6 (MODIFIED)

 SEEDING CLASS 6 (MODIFIED)

 PERIMETER EROSION CONTROL BARRIER

 TEMPORARY DITCH CHECK



PLOT DATE = Mon Mar 28 14:53:28 2005
 FILE NAME = c:\prowork\120RS-3\120RS-3.dwg
 PLOT SCALE = 28.8000 / IN.