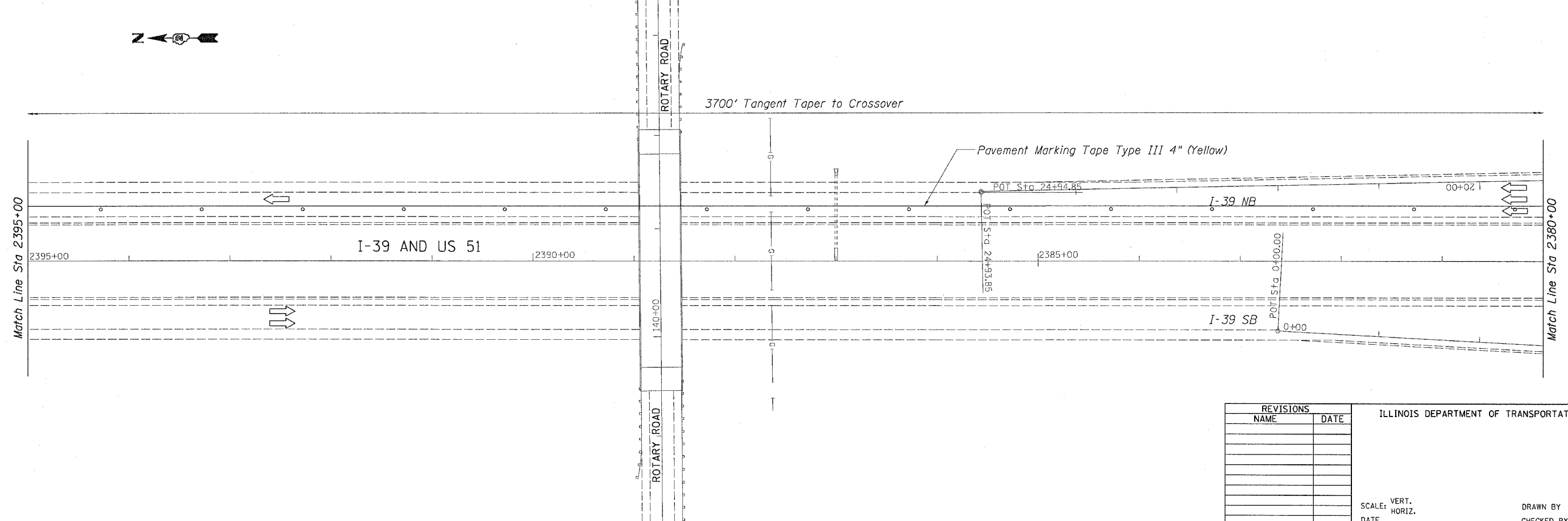
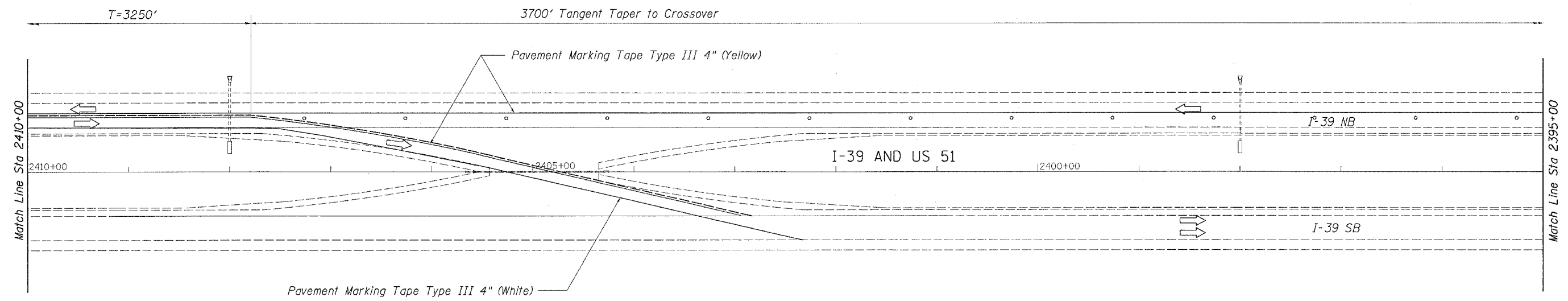
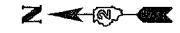


F.A.I. RTE.	SECTION	COUNTY	TOTAL SHEETS	SHEET NO.
-39-	201-1B-M-2	WINNEBAGO	13	5
STA.		TO STA.		
FED. ROAD DIST. NO.		ILLINOIS FED. AID PROJECT		

# TRAFFIC CONTROL PLAN

Refer to Standard 701400 & 701416 for additional signing and marking requirements.



PLOT DATE = Fri, Jan 07 08:20:02, 2005  
 FILE NAME = D:\BRI\plans\winnebago\County\1010133.dgn  
 PLOT SCALE = 50:2000 / 1" IN.  
 REFERENCE = SHEET 5

REVISIONS	
NAME	DATE

ILLINOIS DEPARTMENT OF TRANSPORTATION

SCALE: VERT. \_\_\_\_\_  
 HORIZ. \_\_\_\_\_

DATE \_\_\_\_\_

DRAWN BY \_\_\_\_\_  
 CHECKED BY \_\_\_\_\_