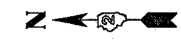
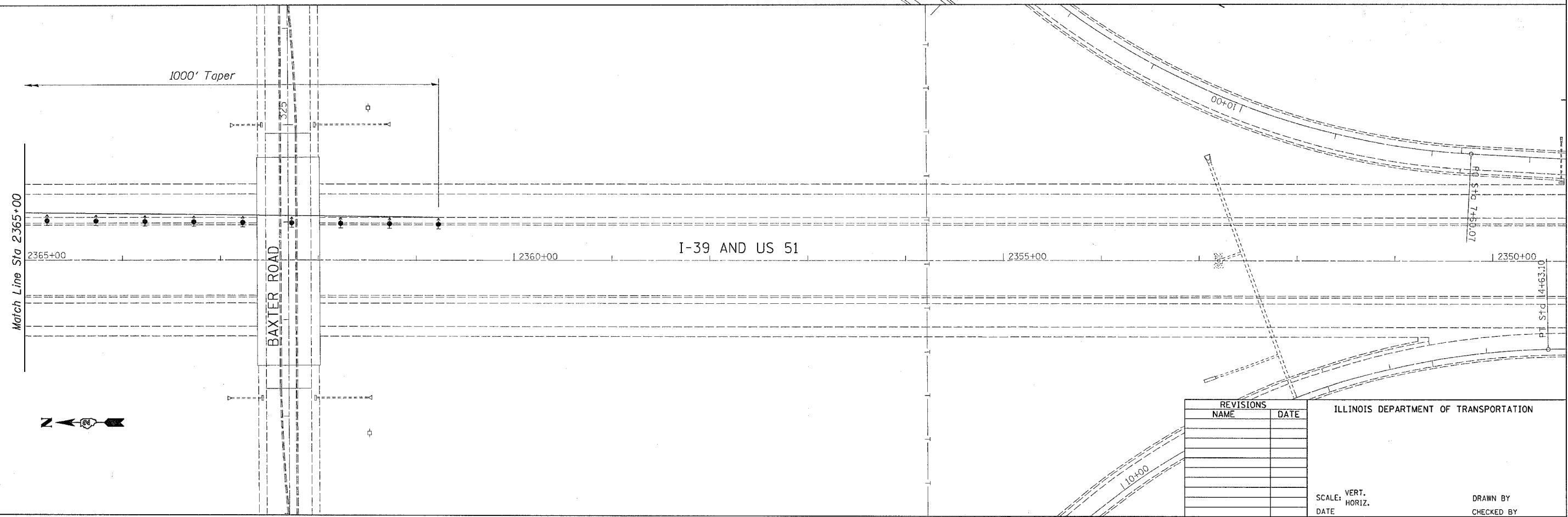
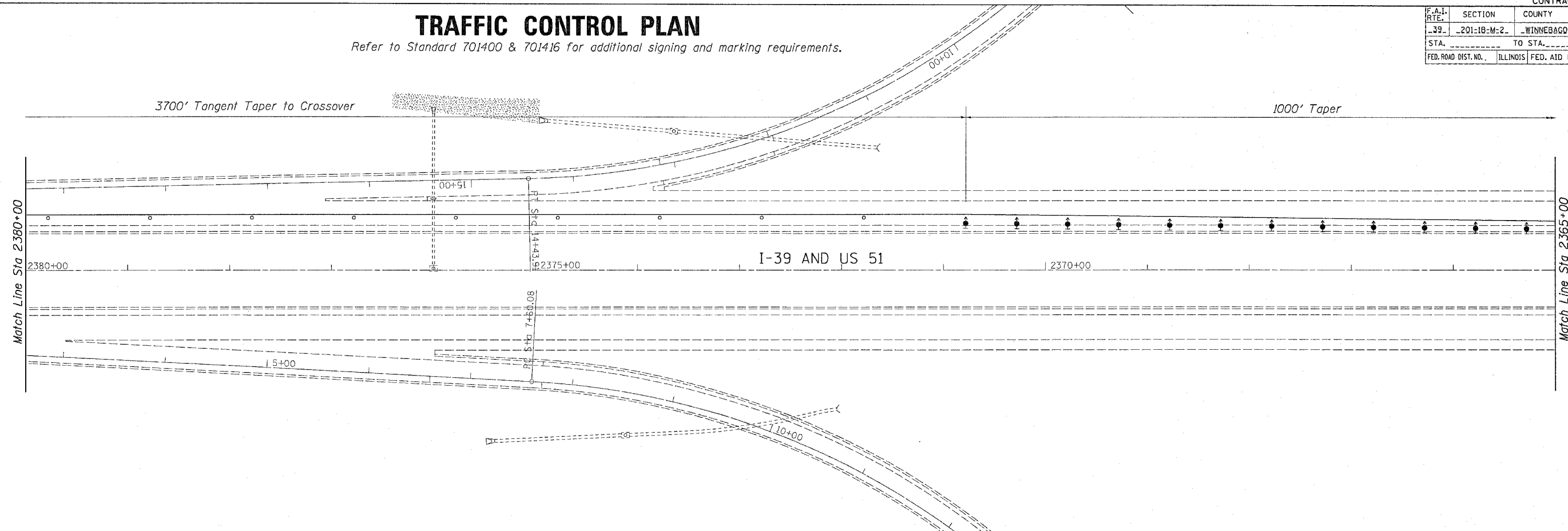


# TRAFFIC CONTROL PLAN

Refer to Standard 701400 & 701416 for additional signing and marking requirements.

F.A.I. RTE.	SECTION	COUNTY	TOTAL SHEETS	SHEET NO.
39	201-1B-M-2	WINNEBAGO	13	6
STA.	TO STA.			
FED. ROAD DIST. NO.	ILLINOIS	FED. AID PROJECT		



REVISIONS	
NAME	DATE

ILLINOIS DEPARTMENT OF TRANSPORTATION

SCALE: VERT. \_\_\_\_\_  
 HORIZ. \_\_\_\_\_  
 DATE \_\_\_\_\_

DRAWN BY \_\_\_\_\_  
 CHECKED BY \_\_\_\_\_

PLOT DATE = Fri, Jan 07 08:01:21 2005  
 FILE NAME = G:\BR\plans\winnebago County\1010133.dgn  
 PLOT SCALE = 3/8"=1'-0" / IN.  
 REFERENCE = RFP'S