

F.A. RTE.	SECTION	COUNTY	TOTAL SHEETS	SHEET NO.
74	(72-71R-3)	PEORIA	1360	355
STA. 143+650.000 TO STA. 143+950.000				
FED. ROAD DIST. NO.		ILLINOIS	FED. AID PROJECT	

PAVEMENT MARKING LEGEND

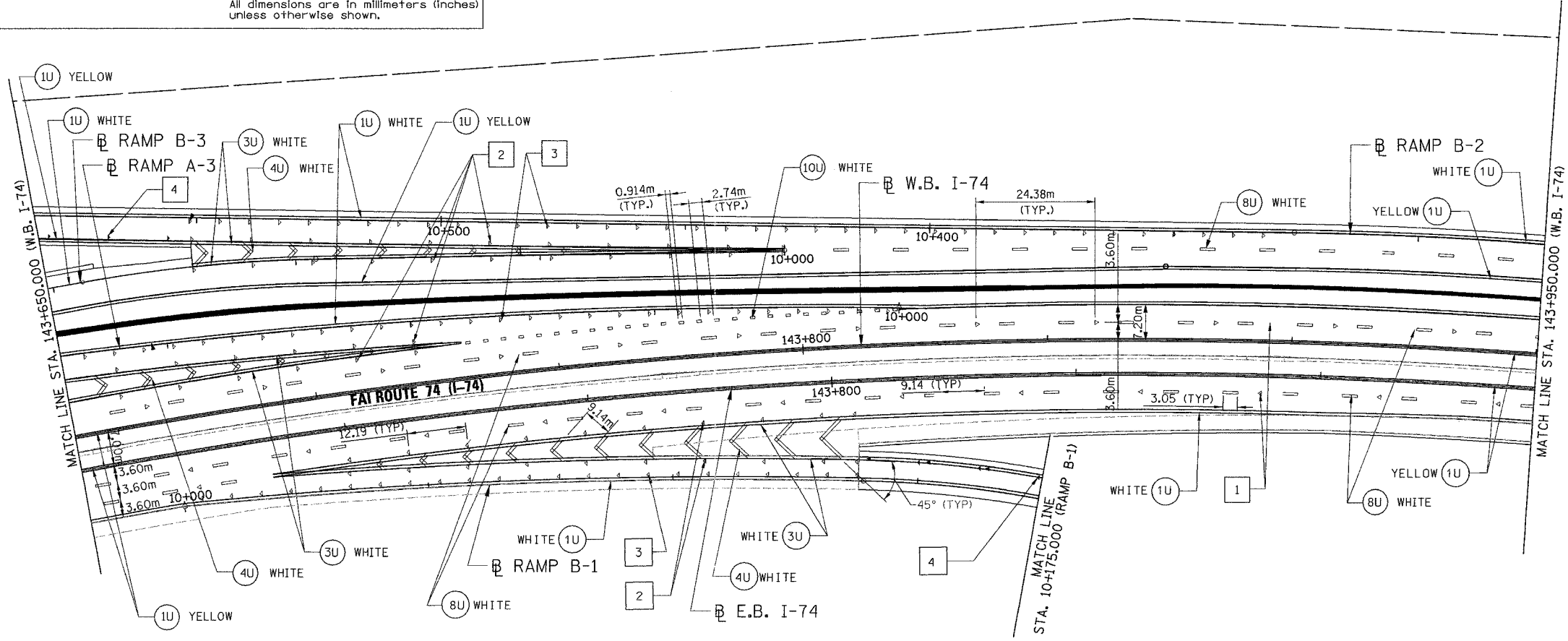
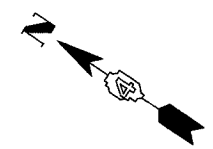
- (1X) 100 (4) SOLID
- (2X) 150 (6) SOLID
- (3X) 200 (8) SOLID
- (4X) 300 (12) SOLID
- (5X) 600 (24) SOLID
- (6X) 100 (4) DOUBLE SOLID
- (7X) 100 (4) SKIP DASH
- (8X) 150 (6) SKIP DASH
- (9X) 200 (8) SKIP DASH
- (10X) 200 (8) DOTTED
- (11X) LETTERS AND ARROWS

RAISED REFLECTIVE PAVEMENT MARKERS

- 1 ◁ ONE-WAY CRYSTAL MARKER AT 24.38 m(80') CENTERS
- 2 ◁ ONE-WAY CRYSTAL MARKER AT 12.19 m(40') CENTERS
- 3 ◁ ONE-WAY CRYSTAL MARKER AT 6.10 m(20') CENTERS
- 4 ◁ ONE-WAY AMBER MARKER AT 12.19 m(40') CENTERS
- 5 ◁ TWO-WAY AMBER MARKER AT 12.19 m(40') CENTERS FOR SPEEDS LESS THAN 45 MPH
- 6 ◁ TWO-WAY AMBER MARKER AT 24.38 m(80') CENTERS FOR SPEEDS GREATER THAN 45 MPH

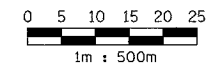
WHERE "X" DESIGNATES:
 E = EPOXY — WHITE
 P = PAINT — YELLOW
 T = THERMOPLASTIC
 U = POLYUREA
 TP= TEMPORARY PAVEMENT MARKING TAPE
 T3= PAVEMENT MARKING TAPE, TYPE III

All dimensions are in millimeters (inches) unless otherwise shown.



NOTE:

1. ALL DIMENSIONS ARE IN METERS UNLESS OTHERWISE SHOWN.
2. LANE DIMENSIONS ARE TO CENTER OF PAVEMENT MARKING.



PARSONS TRANSPORTATION GROUP
 Engineers and Planners

REVISIONS	
NAME	DATE

ILLINOIS DEPARTMENT OF TRANSPORTATION
PAVEMENT MARKING PLAN
 FAI ROUTE 74 (I-74) (WB)
 STA. 143+650.000 - STA. 143+950.000
 DRAWN BY CADD
 CHECKED BY MWP
 DATE 11/12/04