
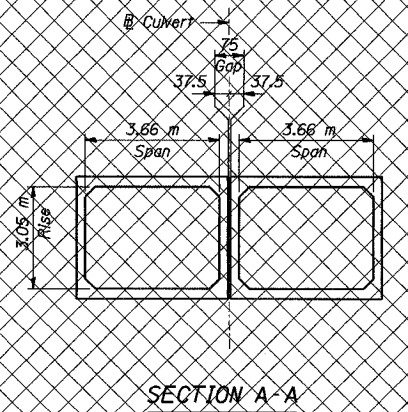
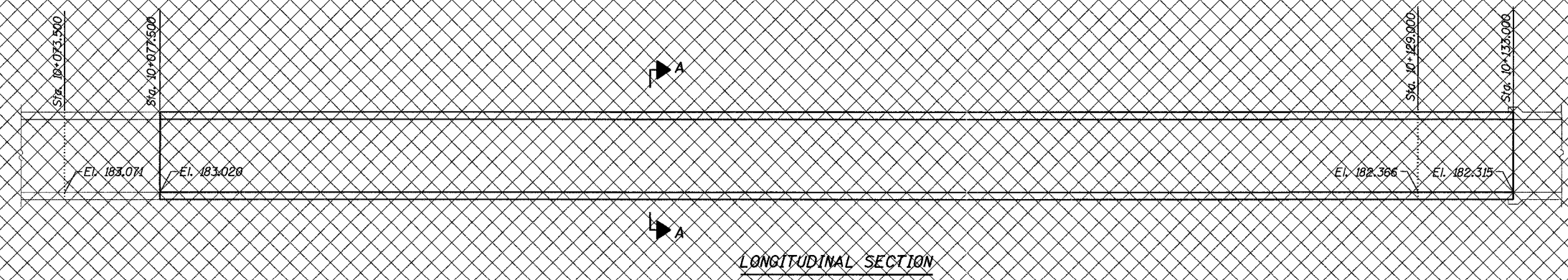


Date: 11/22/2004 Time: 11:52:19 AM

Filename: \\s43996\structural\A3\072-2032\sheet\Final Plans\Contract #10\PECO05-1A0722032.dgn

ROUTE NO.	SECT.	COUNTY	SHEET NO.	TOTAL SHEETS
F.A.I. 74	(72-7) R-3	PEORIA	560	1360
FED. ROAD DIST. No. 7	ILLINOIS	FED. AID PROJECT		

CONTRACT NO. 68200



Notes:  
All Stations and Elevations are measured along @ Culvert.

Designed by: WEE  
Checked by: AK  
Drafted by: JV  
Checked by: AK

REVISION	DATE	DESCRIPTION
STATE OF ILLINOIS DEPARTMENT OF TRANSPORTATION		
CULVERT PLAN AND SECTION V		
F.A.I. ROUTE 74 (I-74) OVER DRY RUN CREEK F.A.I. ROUTE 74 SEC. (72-7)R-3 PEORIA COUNTY STA. 143+305.339 (E.B. I-74) STRUCTURE NUMBER 072-2032		
PARSONS TRANSPORTATION GROUP CHICAGO, ILLINOIS		
DRAWING NO. 9	SCALE N.T.S.	DATE 6/30/03
		SHEET NO. 9