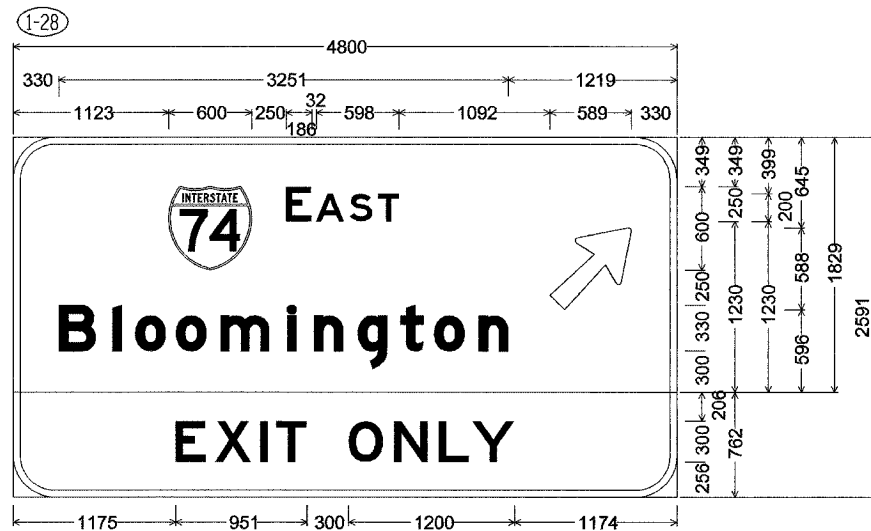


F.A.I. RTE.	SECTION	COUNTY	TOTAL SHEETS	SHEET NO.
74	(72-7)R-3	PEORIA	1360	1637
STA.		TO STA.		
FED. ROAD DIST. NO.		ILLINOIS	FED. AID PROJECT	
CONTRACT NO. 68200				



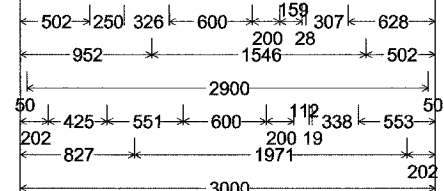
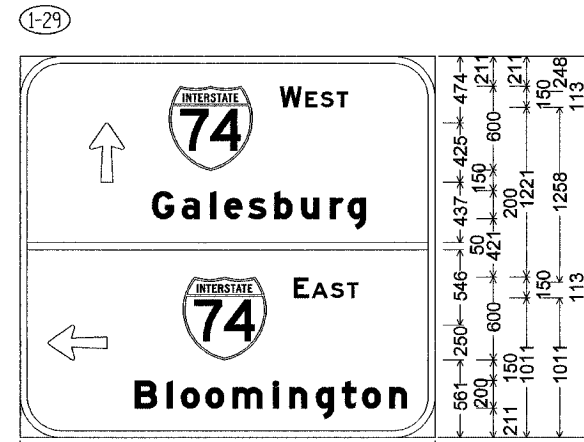
300mm Radius, 50mm Border, White on Green;
[EAST] E; [Bloomington] E Mod; Arrow 133 - 750mm 45°;
300mm Radius, 50mm Border, Black on Yellow;
[EXIT ONLY] E;

Table of letter and object lefts.

E	A	S	T
1123	1973	2191	2436

B	I	O	O	M	I	N	G	T	O	N
330	718	883	1177	1500	1983	2174	2492	2800	3043	3367

E	X	I	T	O	N	L	Y
1175	1461	1787	1902	2426	2756	3077	3321



300mm Radius, 50mm Border, White on Green;
Arrow Custom - 425mm 90°; [WEST] E;
[Galesburg] E Mod;
Arrow Custom - 425mm 180°; [EAST] E;
[Bloomington] E Mod;

Table of letter and object lefts.

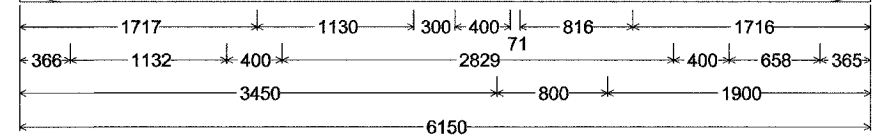

↑	↙	W	E	S	T
502	1078	1878	2065	2173	2288

G	a	i	e	s	b	u	r	g
952	1168	1375	1475	1648	1839	2031	2239	2368

50

↖	↗	E	A	S	T
202	1178	1978	2109	2247	2362

B	I	O	O	M	I	N	G	T	O	N
827	1062	1162	1340	1536	1829	1945	2137	2324	2472	2688



300mm Radius, 50mm Border, White on Green;
[WEST] E; [War Memorial Dr] E Mod; Down Arrow 550mm 270°;

Table of letter and object lefts.

150	W	E	S	T
1717	3147	3618	3904	4210

W	a	r	M	e	m	o	r	i	a	D	r
366	887	1300	1898	2411	2799	3353	3745	4037	4237	4651	5587

↓
3450

REVISIONS	
NAME	DATE

ILLINOIS DEPARTMENT OF TRANSPORTATION

SIGNING PLAN
SIGN PANEL DETAILS



SCALE 1:500
DATE 11/13/2004

DRAWN BY BCG
CHECKED BY MEG