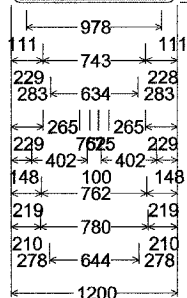



F.A.I. RTE.	SECTION	COUNTY	TOTAL SHEETS	SHEET NO.
74	(72-7R-3)	PEORIA	10	10
STA.	TO STA.			
FED. ROAD DIST. NO.	ILLINOIS	FED. AID PROJECT		
CONTRACT NO. 68200				

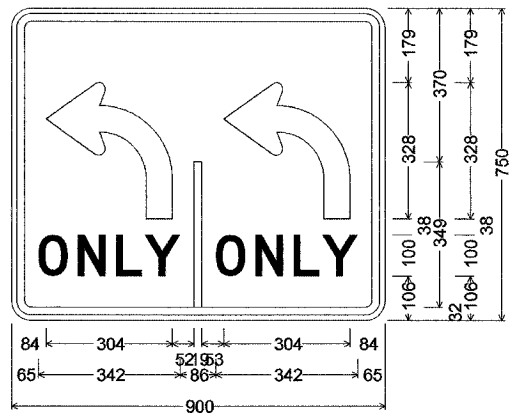


75mm Radius, 30mm Border, 20mm Indent, Black on White;
[SPEED] E;
[LIMIT] E;
[TRUCKS] C;
[OVER 4 TONS] C 75% spacing;
[MOTOR HOMES] B 67% spacing;
[CAMPERS] C;
[TRAILERS] C;
[55] D;

Table of letter and object lefts.

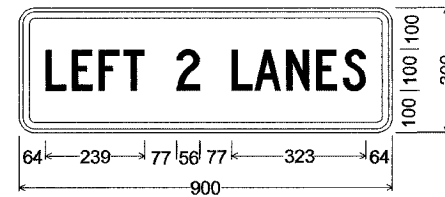
S	P	E	E	D			
111	327	542	735	927			
L	I	M	I	T			
229	420	507	746	823			
T	R	U	C	K	S		
283	385	501	616	725	834		
O	V	E	R				
229	300	375	438				
4							
569							
T	O	N	S				
706	770	844	916				
M	O	T	O	R			
148	241	325	397	485			
H	O	M	E	S			
650	734	822	916	988			
C	A	M	P	E	R	S	
219	320	440	572	687	789	898	
T	R	A	I	L	E	R	S
210	312	420	541	696	798	907	
5	5						
278	648						

DETAIL A



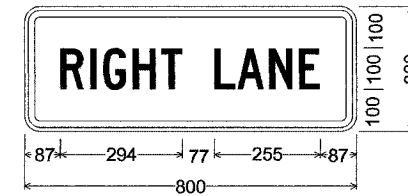
47mm Radius, 19mm Border, 13mm Indent, Black on White;
[ONLY] D; [ONLY] D;

DETAIL B



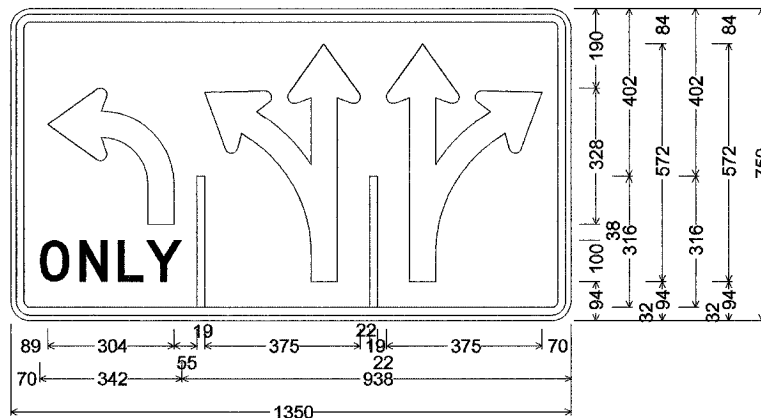
38mm Radius, 16mm Border, 9mm Indent, Black on White;
[LEFT 2 LANES] Font C 77% spacing;

DETAIL C



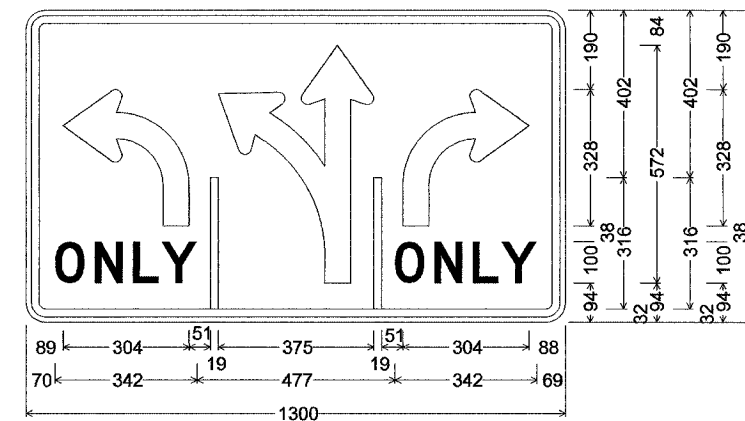
38mm Radius, 16mm Border, 9mm Indent, Black on White;
[RIGHT LANE] Font C 77% spacing;

DETAIL D



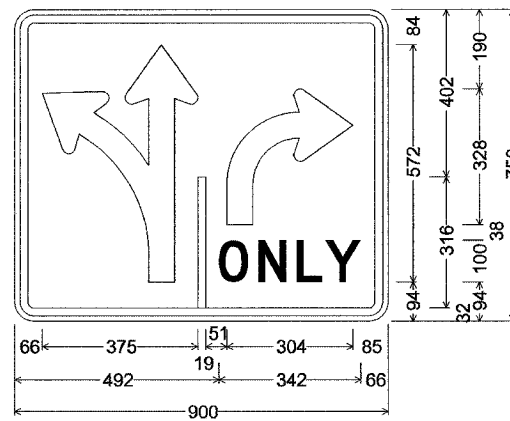
47mm Radius, 19mm Border, 13mm Indent, Black on White;
[ONLY] D;

DETAIL E



47mm Radius, 19mm Border, 13mm Indent, Black on White;
[ONLY] D; [ONLY] D;

DETAIL F



47mm Radius, 19mm Border, 13mm Indent, Black on White;
[ONLY] D;

DETAIL G

SIGNING SHEET 48 OF 83

REVISIONS		ILLINOIS DEPARTMENT OF TRANSPORTATION
NAME	DATE	
		SIGNING PLAN SIGN PANEL DETAILS
SCALE 1:500		DRAWN BY BCG
DATE 11/13/2004		CHECKED BY MEG

