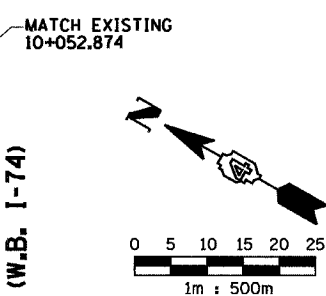
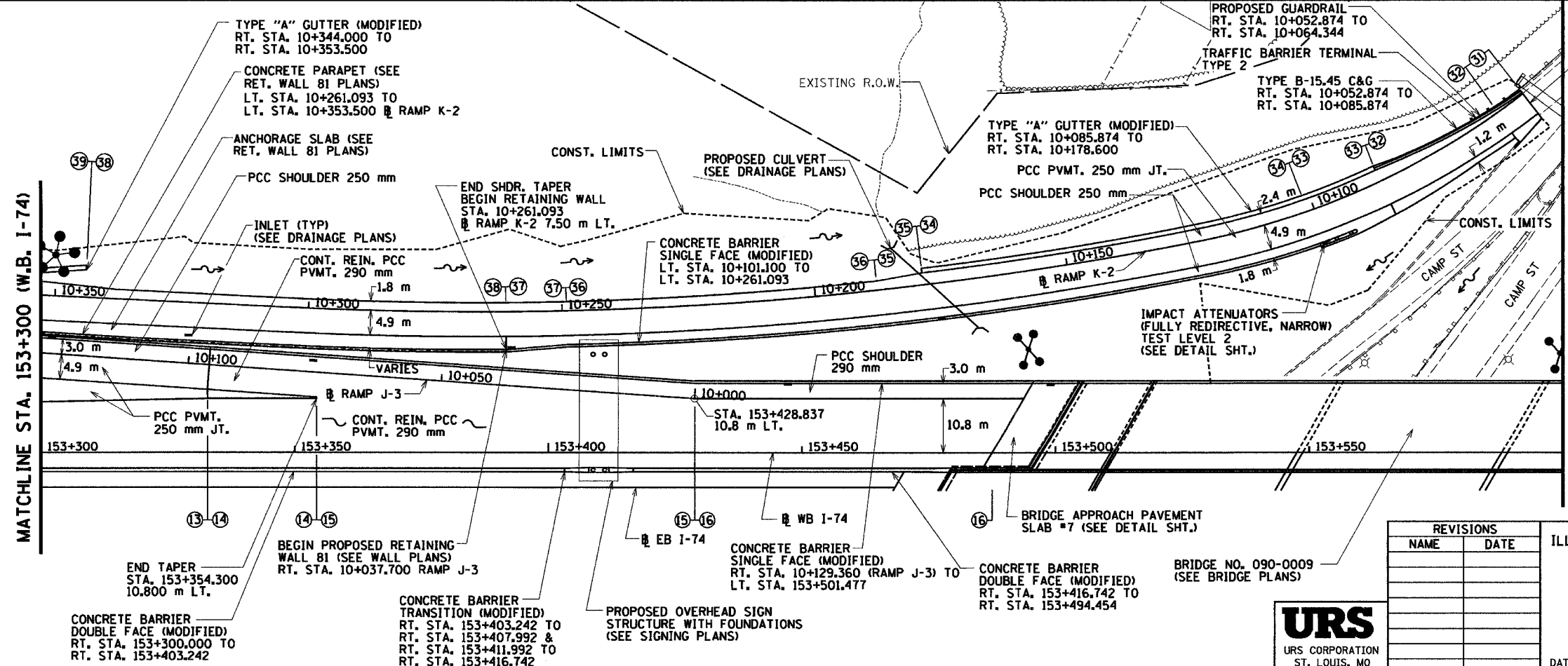
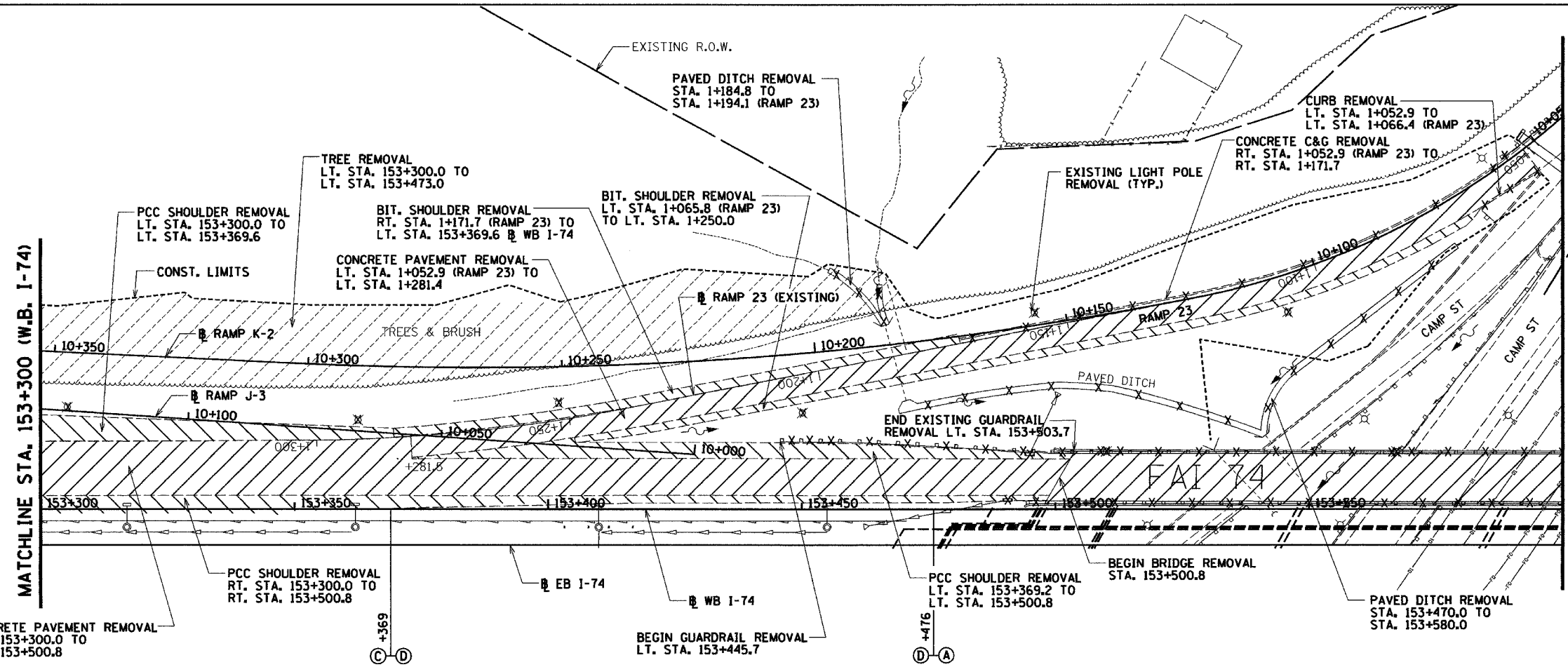


F.A.I. RTE.	SECTION	COUNTY	TOTAL SHEETS	SHEET NO.
74	90-10R-29003,14,14-1R-1	TAZEWELL	1366	216
STA. 153+300.000 TO STA. 153+600.000				
FED. ROAD DIST. NO. 4 ILLINOIS FED. AID PROJECT				

REMOVAL LEGEND

- PAVEMENT REMOVAL
- SHOULDER REMOVAL
- DRIVEWAY PAVEMENT REMOVAL
- SIDEWALK REMOVAL
- CURB & GUTTER REMOVAL
- GUARDRAIL REMOVAL
- BITUMINOUS SURFACE REMOVAL
- BITUMINOUS TAPER (FOR BUTT JOINTS)
- MEDIAN/ISLAND REMOVAL
- TREE REMOVAL (HA)
- TREE REMOVAL



- LEGEND
- = HIGH MAST LIGHT POLE AND FOUNDATION (SEE LIGHTING PLANS)

NOTE:
PAVEMENT REINFORCEMENT IN TRANSITION AREAS SHOULD BE PLACED AS SHOWN ON PROJECT STANDARD 420306-174 BETWEEN THE END OF RAMP TERMINAL AND SECTION B-B.

REVISIONS	
NAME	DATE



ILLINOIS DEPARTMENT OF TRANSPORTATION
**PROPOSED ROADWAY PLAN
 AND REMOVAL PLAN
 WESTBOUND I-74
 STA. 153+300.000 TO
 STA. 153+600.000**
 DRAWN BY BKN
 CHECKED BY MLB
 DATE 12/20/04