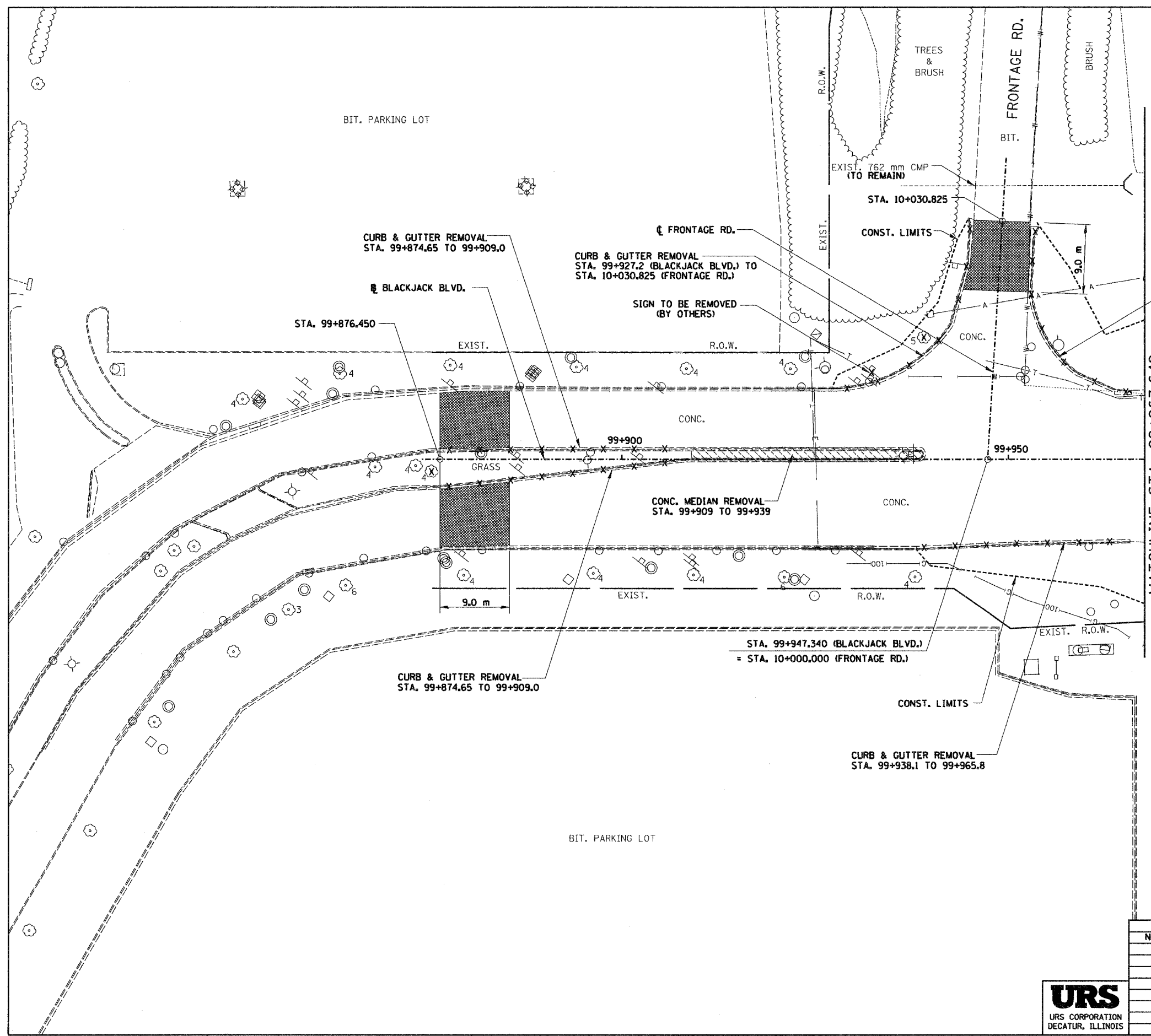
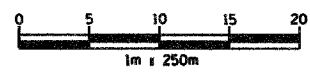
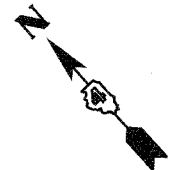


F.A.I. RTE.	SECTION	COUNTY	TOTAL SHEETS	SHEET NO.
74	*	TAZEWELL	1366	245
STA. 99+876.450 TO STA. 99+967.649				
FED. ROAD DIST. NO. ILLINOIS FED. AID PROJECT				

#(90-IDR-2)90(13,14)-DR-1



MATCHLINE STA. 99+967.649

REMOVAL LEGEND

- PAVEMENT REMOVAL
- SHOULDER REMOVAL
- DRIVEWAY PAVEMENT REMOVAL
- SIDEWALK REMOVAL
- CURB & GUTTER REMOVAL
- GUARDRAIL REMOVAL
- BITUMINOUS SURFACE REMOVAL
- BITUMINOUS TAPER (FOR BUTT JOINTS)
- MEDIAN/ISLAND REMOVAL
- TREE REMOVAL (hd)
- TREE REMOVAL

REVISIONS	
NAME	DATE

ILLINOIS DEPARTMENT OF TRANSPORTATION
EXISTING ROADWAY PLAN
BLACKJACK BLVD.
STA. 99+876.450 TO 99+967.649
 DRAWN BY SRS
 CHECKED BY JJM
 DATE 12-20-04



D:\Projects\2004\1217\12172004_9_4a.dwg 12/17/2004 9:43:57 AM