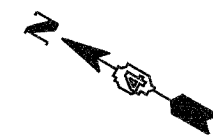
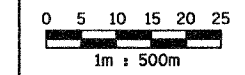
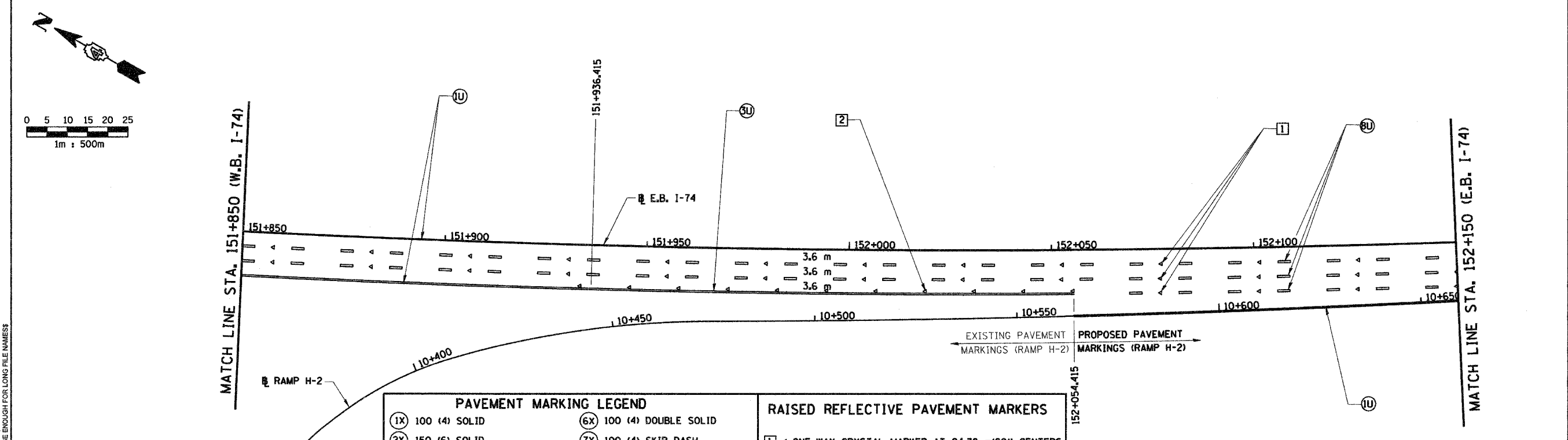
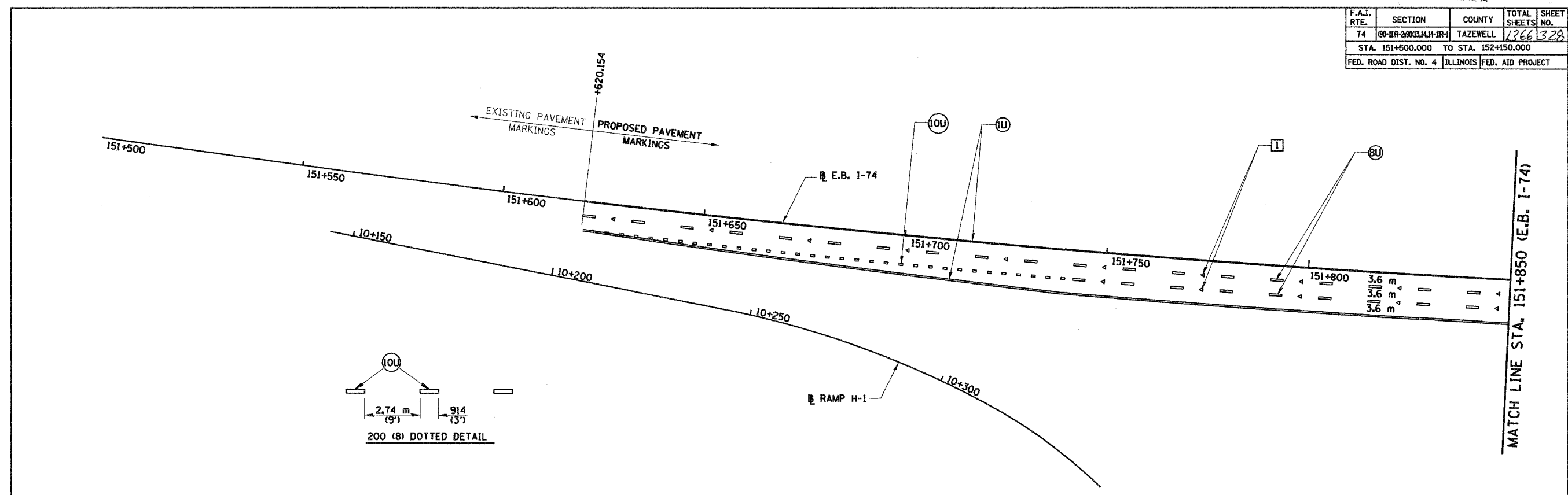


F.A.T. RTE.	SECTION	COUNTY	TOTAL SHEETS	SHEET NO.
74	90-UR-2903,4,4+UR-1	TAZEWELL	1266	328
STA. 151+500.000 TO STA. 152+150.000				
FED. ROAD DIST. NO. 4 ILLINOIS FED. AID PROJECT				



**PAVEMENT MARKING LEGEND**

(1X) 100 (4) SOLID	(6X) 100 (4) DOUBLE SOLID
(2X) 150 (6) SOLID	(7X) 100 (4) SKIP DASH
(3X) 200 (8) SOLID	(8X) 150 (6) SKIP DASH
(4X) 300 (12) SOLID	(9X) 200 (8) SKIP DASH
(5X) 600 (24) SOLID	(10X) 200 (8) DOTTED
WHERE "X" DESIGNATES:	(11X) LETTERS AND ARROWS
E = EPOXY	— — WHITE
P = PAINT	— — YELLOW
T = THERMOPLASTIC	
U = POLYUREA	

**RAISED REFLECTIVE PAVEMENT MARKERS**

1	◀ ONE-WAY CRYSTAL MARKER AT 24.38 m(80') CENTERS
2	◀ ONE-WAY CRYSTAL MARKER AT 12.19 m(40') CENTERS
3	◀ ONE-WAY CRYSTAL MARKER AT 6.10 m(20') CENTERS
4	◀ ONE-WAY AMBER MARKER AT 12.19 m(40') CENTERS
5	◀ TWO-WAY AMBER MARKER AT 12.19 m(40') CENTERS FOR SPEEDS LESS THAN 45 MPH
6	◀ TWO-WAY AMBER MARKER AT 24.38 m(80') CENTERS FOR SPEEDS GREATER THAN 45 MPH

REVISIONS	
NAME	DATE

**URS**  
URS CORPORATION  
ST. LOUIS, MO

ILLINOIS DEPARTMENT OF TRANSPORTATION  
**PAVEMENT MARKING PLAN**  
EASTBOUND I-74  
STA. 151+500.000 TO  
STA. 152+150.000  
DRAWN BY RLS  
CHECKED BY SRS  
DATE 12-20-04

DATE: 12/20/04 TIME HERE: 11:58:28 AM  
SHEET FILE NAME: 0411031-5-04.dgn