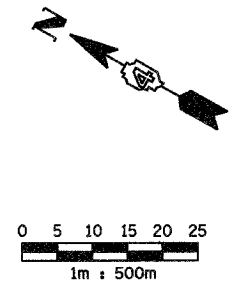
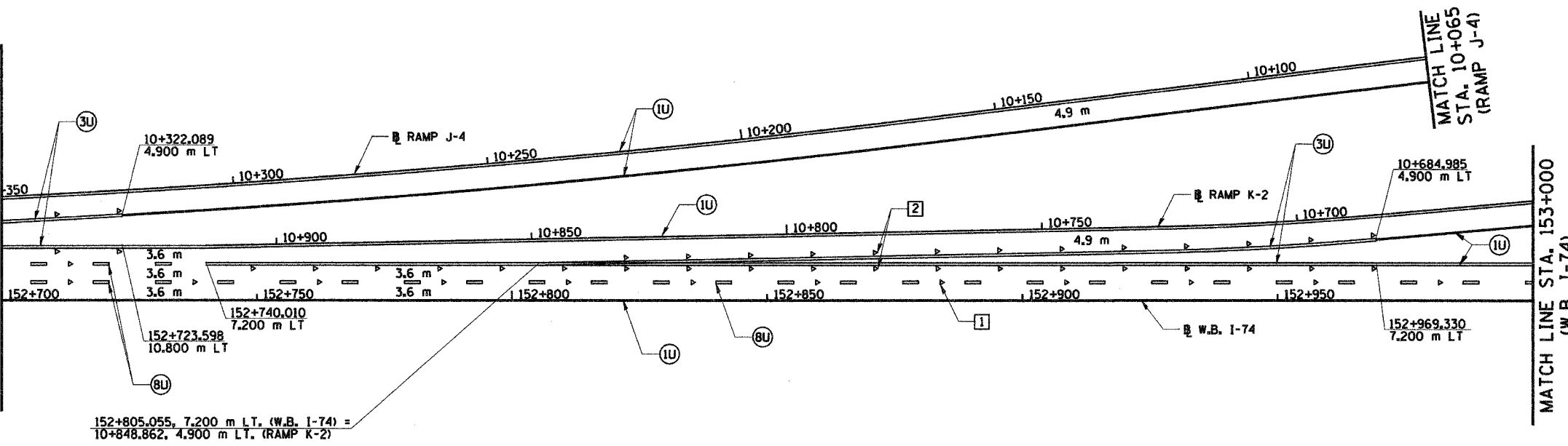


F.A.I. RTE.	SECTION	COUNTY	TOTAL SHEETS	SHEET NO.
74	180-10R-29003,14,11R-1	TAZEWELL	1366	333
STA. 152+700.000 TO STA. 153+300.000				
FED. ROAD DIST. NO. 4			ILLINOIS FED. AID PROJECT	

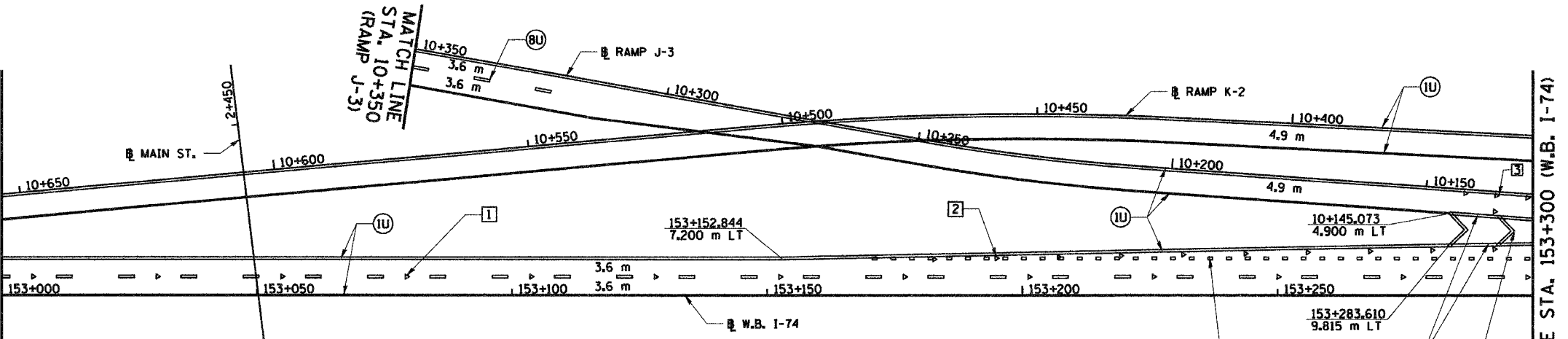


MATCH LINE STA. 152+700 (W.B. I-74)



MATCH LINE STA. 153+000 (W.B. I-74)

MATCH LINE STA. 153+000 (W.B. I-74)



MATCH LINE STA. 153+300 (W.B. I-74)

PAVEMENT MARKING LEGEND

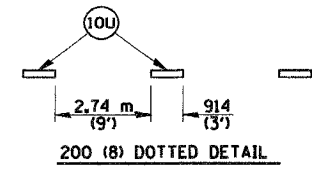
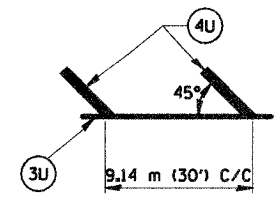
(1X)	100 (4) SOLID
(2X)	150 (6) SOLID
(3X)	200 (8) SOLID
(4X)	300 (12) SOLID
(5X)	600 (24) SOLID
(6X)	100 (4) DOUBLE SOLID
(7X)	100 (4) SKIP DASH
(8X)	150 (6) SKIP DASH
(9X)	200 (8) SKIP DASH
(10X)	200 (8) DOTTED
(11X)	LETTERS AND ARROWS

RAISED REFLECTIVE PAVEMENT MARKERS

1	◀ ONE-WAY CRYSTAL MARKER AT 24.38 m(80') CENTERS
2	◀ ONE-WAY CRYSTAL MARKER AT 12.19 m(40') CENTERS
3	◀ ONE-WAY CRYSTAL MARKER AT 6.10 m(20') CENTERS
4	◀ ONE-WAY AMBER MARKER AT 12.19 m(40') CENTERS
5	▶ TWO-WAY AMBER MARKER AT 12.19 m(40') CENTERS FOR SPEEDS LESS THAN 45 MPH
6	▶ TWO-WAY AMBER MARKER AT 24.38 m(80') CENTERS FOR SPEEDS GREATER THAN 45 MPH

WHERE "X" DESIGNATES: = = WHITE
 E = EPOXY
 P = PAINT
 T = THERMOPLASTIC
 U = POLYUREA

All dimensions are in millimeters (inches) unless otherwise shown.



REVISIONS	
NAME	DATE

ILLINOIS DEPARTMENT OF TRANSPORTATION
 PAVEMENT MARKING PLAN
 WESTBOUND I-74
 STA. 152+700.000 TO
 STA. 153+300.000

DATE 12-20-04

DRAWN BY JEH
 CHECKED BY

DATE: DATE-A-TIME HERE. STIME HERE. SDON FILE NAME GOES HERE-SIZE IS LARGE ENOUGH FOR LONG FILE NAMES