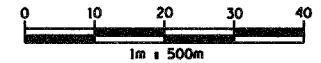


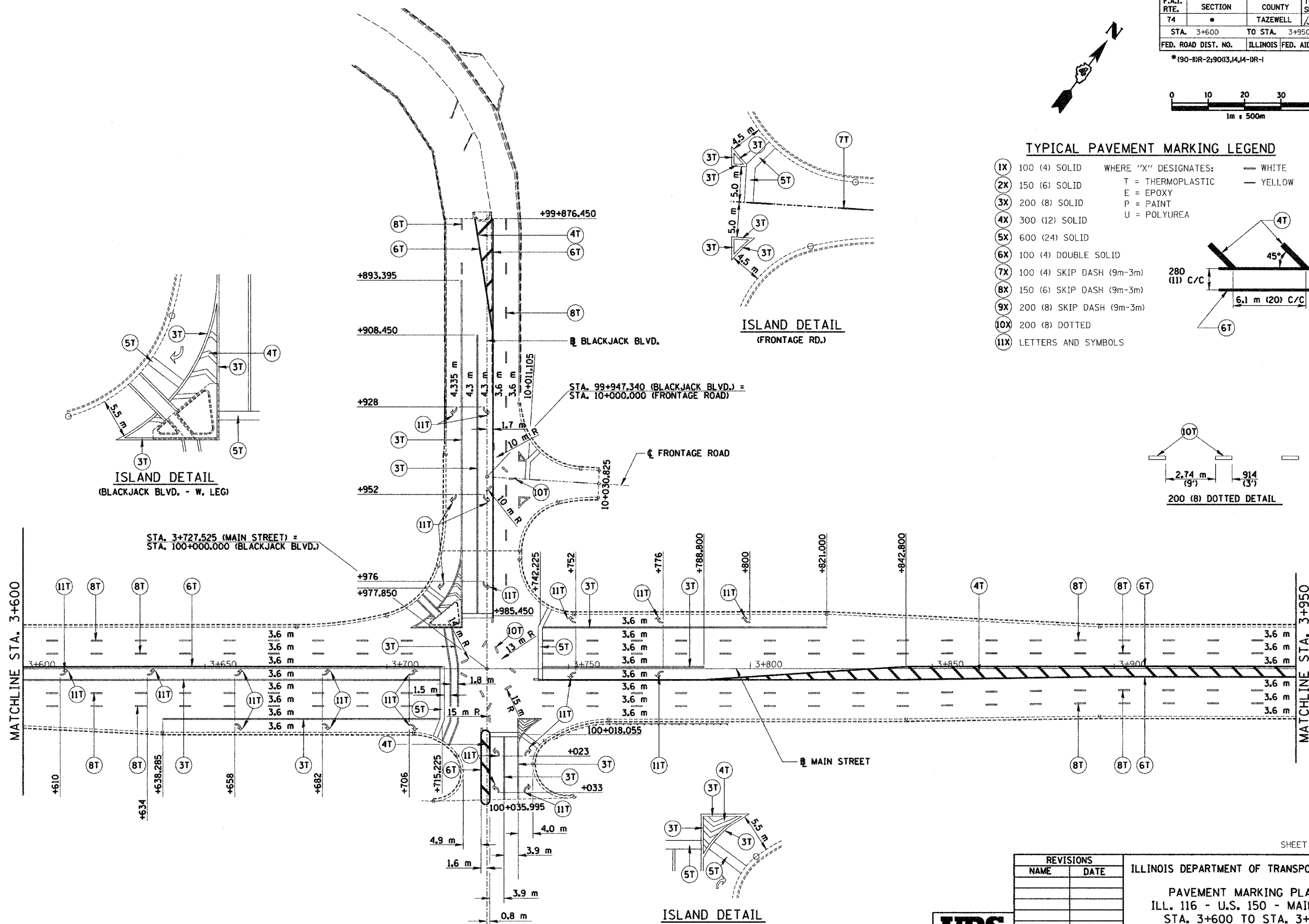
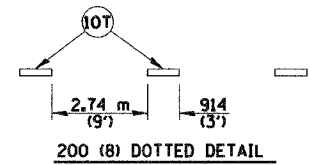
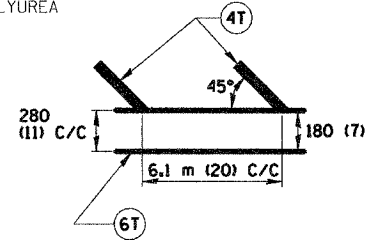
F.A.I. RTE.	SECTION	COUNTY	TOTAL SHEETS NO.	SHEET NO.
74	*	TAZEWELL	1366	338
STA. 3+600		TO STA. 3+950		
FED. ROAD DIST. NO.		ILLINOIS FED. AID PROJECT		

* (90-IIR-2)90(3,4,4-DR-1



TYPICAL PAVEMENT MARKING LEGEND

- 1X 100 (4) SOLID WHERE "X" DESIGNATES: — WHITE
- 2X 150 (6) SOLID T = THERMOPLASTIC — YELLOW
- 3X 200 (8) SOLID E = EPOXY
- 4X 300 (12) SOLID P = PAINT
- 5X 600 (24) SOLID U = POLYUREA
- 6X 100 (4) DOUBLE SOLID
- 7X 100 (4) SKIP DASH (9m-3m)
- 8X 150 (6) SKIP DASH (9m-3m)
- 9X 200 (8) SKIP DASH (9m-3m)
- 10X 200 (8) DOTTED
- 11X LETTERS AND SYMBOLS



REVISIONS	
NAME	DATE

ILLINOIS DEPARTMENT OF TRANSPORTATION
 PAVEMENT MARKING PLAN
 ILL. 116 - U.S. 150 - MAIN ST.
 STA. 3+600 TO STA. 3+950



DATE 12-20-04
 DRAWN BY SRS
 CHECKED BY JJM

C:\pbase2\roadway\116-150-main-st.dgn 12/17/2004 12:06:51 PM