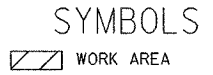
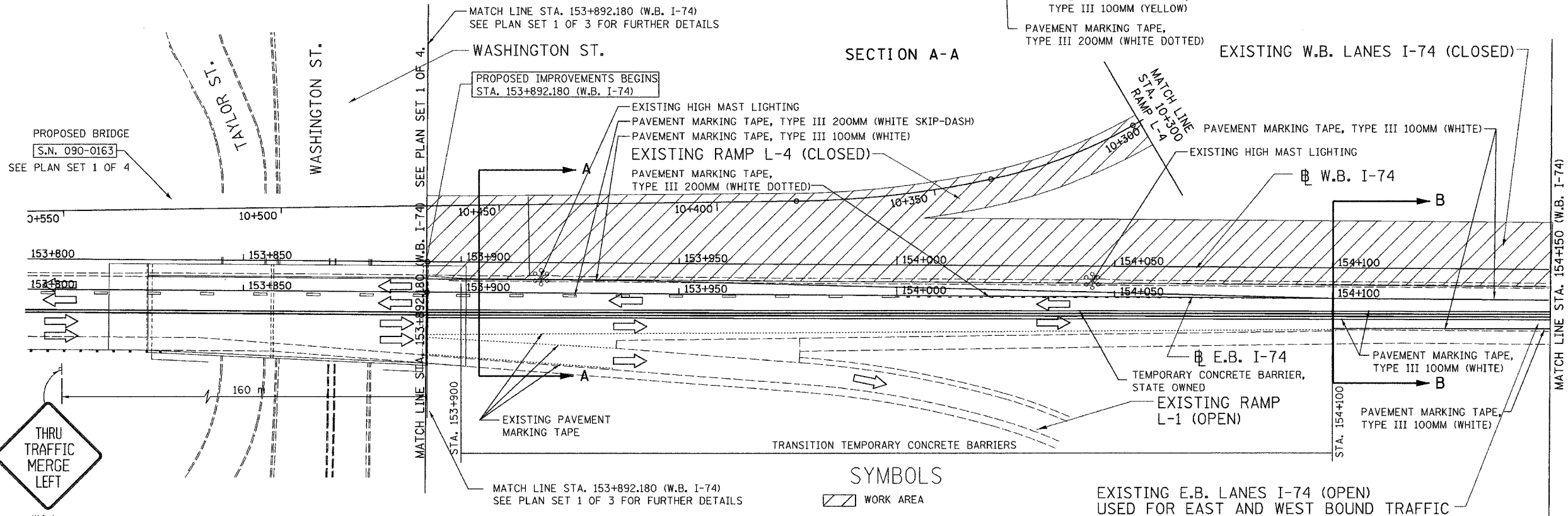
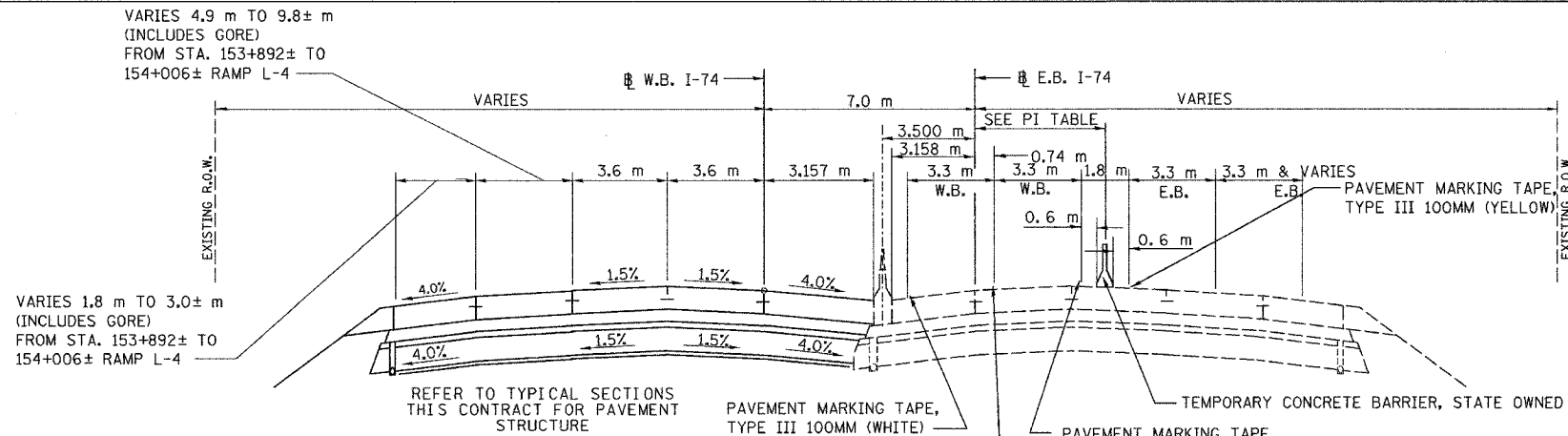


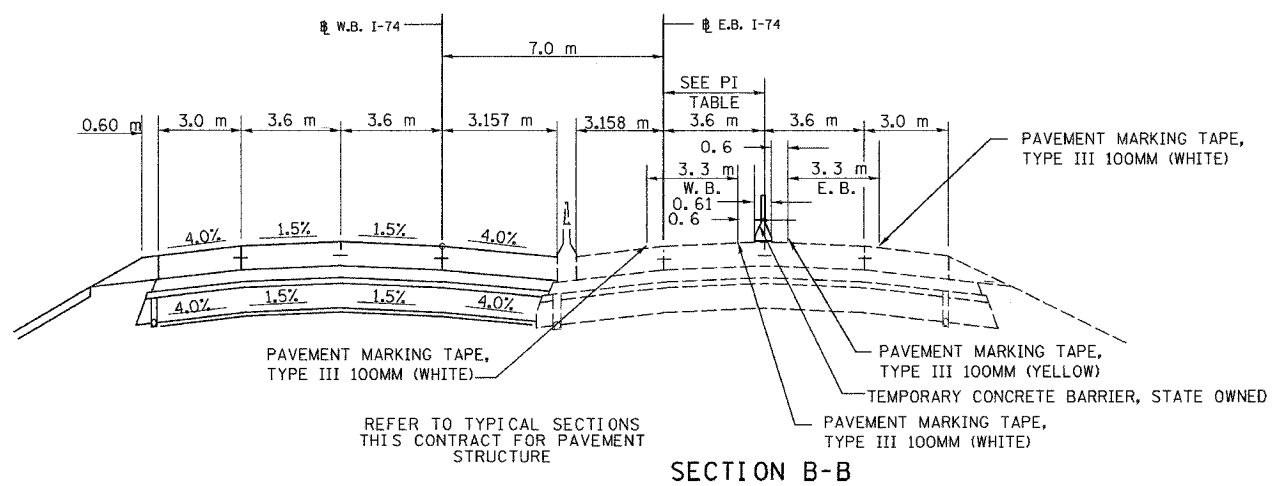
F.A.I. RTE.	SECTION	COUNTY	TOTAL SHEETS	SHEET NO.
74	*	TAZEWELL	1366	739
STA. 153+892.180 TO STA. 154+150		ILLINOIS FED. AID PROJECT		

• (90-11R-2;90(13,14,14-1R-1



EXISTING E.B. LANES I-74 (OPEN) USED FOR EAST AND WEST BOUND TRAFFIC

LOCATION	OFFSET IN METERS FROM EASTBOUND BASE LINE					
	WESTBOUND			EASTBOUND		
	DOTTED WHITE	SOLID WHITE	SOLID YELLOW	SOLID YELLOW	CENTER WHITE	TCB LANE DIVIDER
STA. 153+892.00	2.26 LT	1.04 RT	4.34 RT	6.14 RT	7.8 RT	5.24 RT
STA. 154+100.00	0.6 LT	0.6 LT	2.7 RT	4.5 RT	7.8 RT	3.6 RT
STA. 154+150.00		0.6 LT	2.7 RT	4.5 RT	7.8 RT	3.6 RT



ALL DIMENSIONS ARE IN METERS (m) EXCEPT AS NOTED

ALL STATIONS INDICATED ARE WESTBOUND STATIONING UNLESS OTHERWISE NOTED.

**DA**  
DAILY & ASSOCIATES,  
ENGINEERS, INC.  
PEORIA, ILLINOIS

REVISIONS	
NAME	DATE

ILLINOIS DEPARTMENT OF TRANSPORTATION

MAINTENANCE OF TRAFFIC  
STAGE 3A  
STA. 153+892.180 TO STA. 154+150

DATE 01/07/2005

DRAWN BY  
CHECKED BY

01/07/2005 04:48:16 PM  
q:\data\5589-74\dwg\contract\m101\_3a-6a.dgn

CONTRACT 11: PLAN SET 2 OF 4 FINAL PLANS 01/05