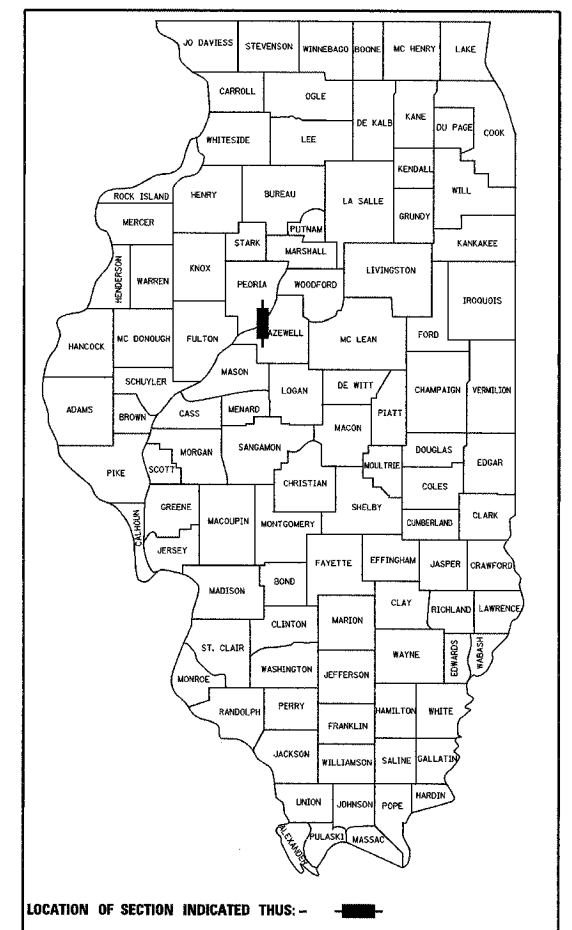


F.A.I. RTE.	SECTION	COUNTY	TOTAL SHEETS	SHEET NO.
74	*	TAZEWELL	366	1196

* (90-11)R-2;90(13,14,14-1)R-1

D-94-010-02



LOCATION OF SECTION INDICATED THIS: - [black rectangle] -

STATE OF ILLINOIS
DEPARTMENT OF TRANSPORTATION
DIVISION OF HIGHWAYS

PLANS FOR PROPOSED FEDERAL AID INTERSTATE

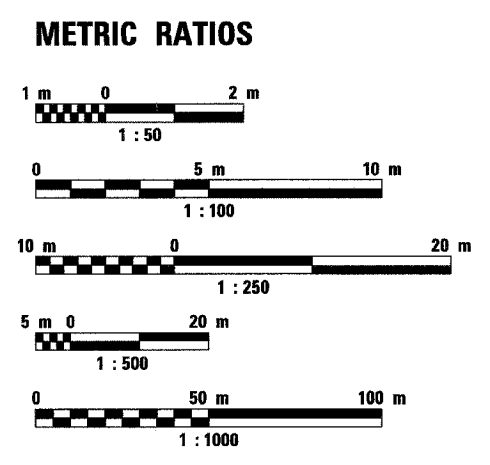
FAI ROUTE 74 (I-74)
SECTION (90-11)R-2;90(13,14,14-1)R-1
PROJECT
TAZEWELL COUNTY
C-94-010-02

RECONSTRUCTION OF I-74 WESTBOUND LANES FROM THE TP&W
RAILROAD TO EAST OF THE WASHINGTON STREET INTERCHANGE

PROJECT ENGINEER: RICH DOTSON (309) 671-3455

LIASON ENGINEER: CHRISTOPHER MAUSHARD (309) 671-3464

SURVEY BOOK NO.
2845
2846
2846A
2846B

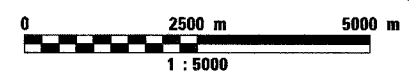
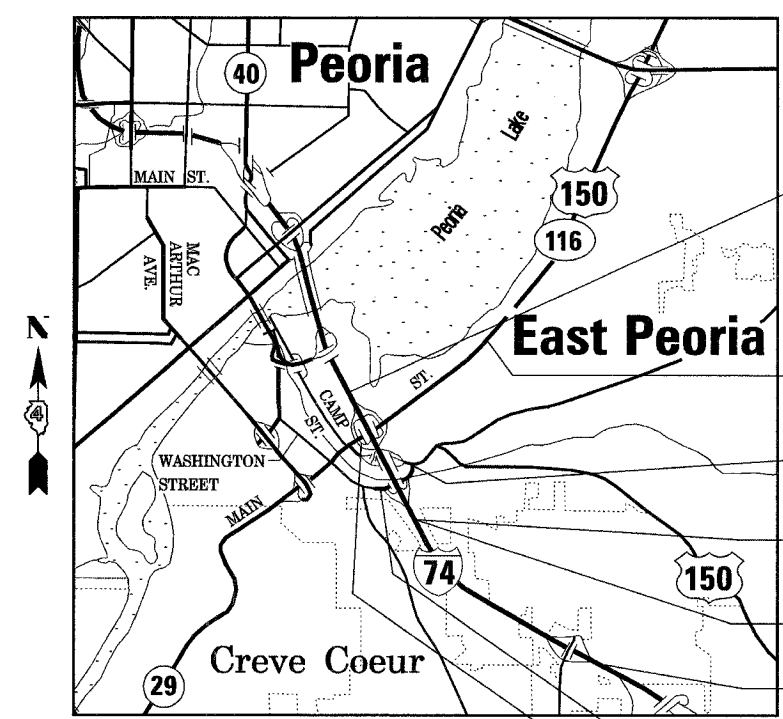


FULL SIZE PLANS HAVE BEEN PREPARED USING STANDARD
ENGINEERING SCALES. REDUCED SIZED PLANS WILL NOT
CONFORM TO STANDARD SCALES. IN MAKING MEASUREMENTS
ON REDUCED PLANS, THE ABOVE SCALES MAY BE USED.

J.U.L.I.E.
JOINT UTILITY LOCATION INFORMATION FOR EXCAVATION
1-800-892-0123

DISTRICT 4 PHONE # 309-471-3464
TOWNSHIP: FON DU LAC

CONTRACT NO. 68201
CATALOG NO. 031087-18D



FAI 74 (I-74)

GROSS LENGTH OF PROJECT = 6.046 KILOMETERS (3.757 MILES)
NET LENGTH OF PROJECT = 6.046 KILOMETERS (3.757 MILES)

- BEGIN IMPROVEMENT
EB 74 STA 152+445.837
- END IMPROVEMENT
STA 4+157.000 (NORTH MAIN ST.)
- END IMPROVEMENT
STA 100+210.000 (WASHINGTON ST.)
- PROPOSED OVERLAY
IMPROVEMENT BEGINS
EB I-74 STA.154+780
WB I-74 STA. 154+972
- PROPOSED IMPROVEMENT ENDS
WB I-74 STA 154+970
- PROPOSED OVERLAY
IMPROVEMENT ENDS
EB & WB I-74
STA 157+666.230
- BEGIN IMPROVEMENT
STA 99+730.000 (WASHINGTON ST.)
- BEGIN IMPROVEMENT
STA 2+296 (NORTH MAIN ST.)



alfred benesch & company
CONSULTING ENGINEERS
205 NORTH MICHIGAN AVENUE, CHICAGO ILLINOIS 60601

PLAN SET 3 OF 4
TRAFFIC CONTROL PLAN FOR
US 150 McCLUGGAGE BRIDGE,
LIGHTING, SIGNING & I.T.S.

**PRINTED BY THE AUTHORITY
OF THE STATE OF ILLINOIS**

PROJECT MANAGER: DAVID P. MORRILL, PE, SE, (312) 565-0450