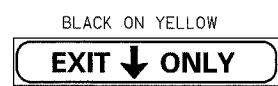
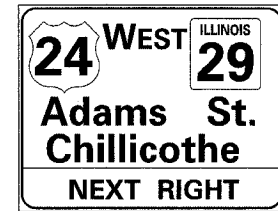


F.A. RTE.	SECTION	COUNTY	TOTAL SHEETS	SHEET NO.
		PEORIA/TAZEWELL	1366	1203
STA. 6+225		TO STA. 6+900		
FED. ROAD DIST. NO. 8		ILLINOIS FED. AID PROJECT		

CONTRACT #68201
 MCCLUGGAGE MOT PLANS
 PRE-STAGE 3 TO STAGE 3B
 SHEET 3 OF 10



EXISTING COMPOSITE TEMPORARY SIGN OVERLAY COVERING "NEXT RIGHT" OF EXISTING SIGN.

EDGE OF SHOULDER & INSIDE EDGE OF PARAPET

EDGE OF ROAD

EXISTING OVERHEAD DUAL MONOTUBE SIGN AT APPROXIMATE STATION 6+500.

TEMPORARY RAISED REFLECTIVE PAVEMENT MARKERS

PAVEMENT MARKING TAPE, TYPE III
 100mm SKIP DASH (3m-9m) WHITE

PAVEMENT MARKING TAPE, TYPE III
 100mm SKIP DASH (0.6m - 1.8m) WHITE

PAVEMENT MARKING TAPE, TYPE III,
 100mm SOLID WHITE

PAVEMENT MARKING TAPE, TYPE III,
 100mm SOLID YELLOW

MATCH LINE STA. 6+225

MATCH LINE STA. 6+550

MATCH LINE STA. 6+550

MATCH LINE STA. 6+900

WESTERN LIMITS OF BRIDGE TRUSS
 STA. 6+566.624

EDGE OF SHOULDER & INSIDE EDGE OF PARAPET

EDGE OF ROAD

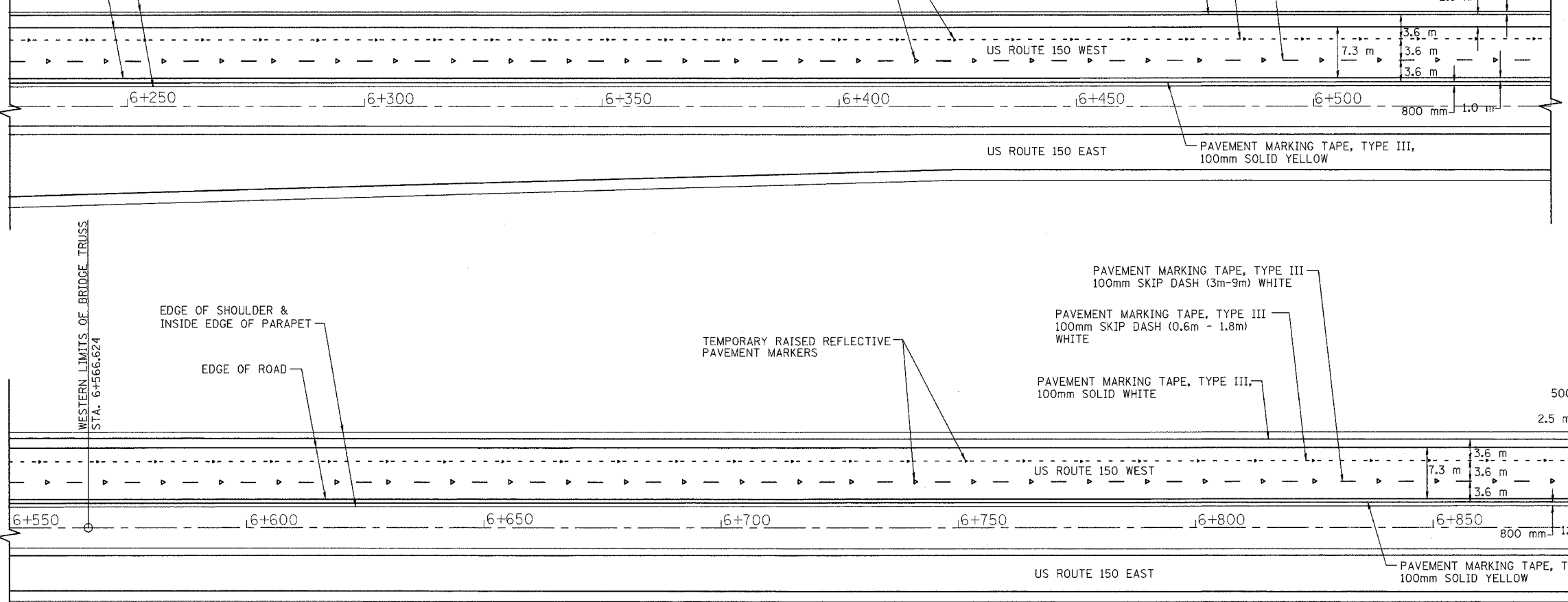
TEMPORARY RAISED REFLECTIVE PAVEMENT MARKERS

PAVEMENT MARKING TAPE, TYPE III
 100mm SKIP DASH (3m-9m) WHITE

PAVEMENT MARKING TAPE, TYPE III
 100mm SKIP DASH (0.6m - 1.8m) WHITE

PAVEMENT MARKING TAPE, TYPE III,
 100mm SOLID WHITE

PAVEMENT MARKING TAPE, TYPE III,
 100mm SOLID YELLOW

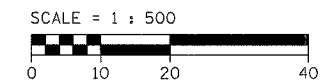


SHEET NO: 3 OF 10
 APPLICABLE TO: CONTRACT #68201 - PRE-STAGE 3 TO STAGE 3B
 PURPOSE OF SHEET: THIS SHEET DEPICTS THE TEMPORARY SIGNING AND STRIPING WHICH WAS PLACED DURING CONTRACT #68195. THIS TEMPORARY CONFIGURATION SHALL REMAIN FROM PRE-STAGE 3 TO STAGE 3B OF CONTRACT #68201.

NOTE:

THE EXISTING TEMPORARY SIGNING AND STRIPING FOR THE THREE-LANE CONFIGURATION SHALL BE MAINTAINED BY CONTRACT #68201 FROM PRE-STAGE 3 TO STAGE 3B, AND SHALL BE INCLUDED WITHIN THE LUMP SUM PAY ITEM FOR TRAFFIC CONTROL AND PROTECTION (SPECIAL).

LI LIN ENGINEERING, LTD. CONSULTING ENGINEERS
 210 WEST CHESTNUT, CHATHAM, IL 62629
 PHONE: (217)-483-4168 FAX: (217)-483-4706



REVISIONS		ILLINOIS DEPARTMENT OF TRANSPORTATION TRAFFIC CONTROL PLAN STRIPING DETAILS US 150 MCCLUGGAGE BRIDGE PEORIA & TAZEWELL COUNTIES PRE-STAGE 3 TO STAGE 3B
NAME	DATE	

SCALE = 1:500
 DATE: 11/04
 DRAWN BY: FML
 CHECKED BY: IYL