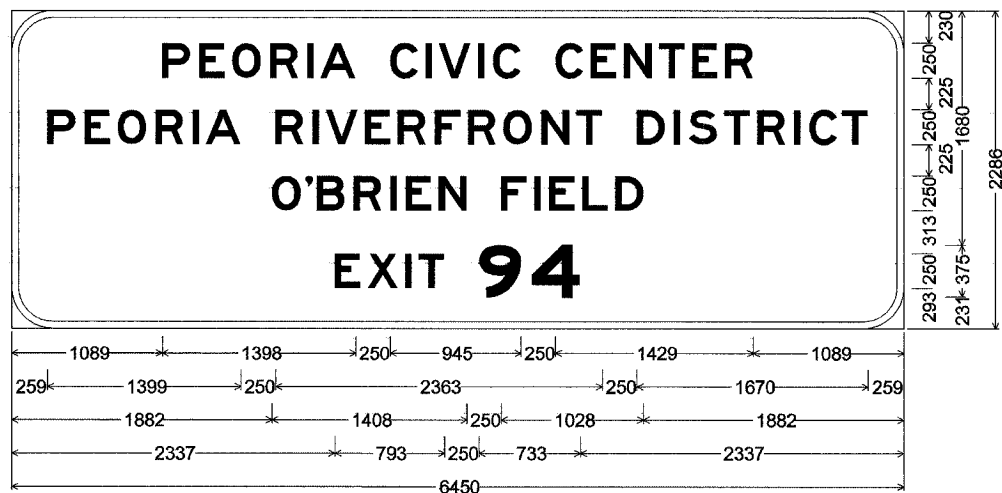


F.A.L. RTE.	SECTION	COUNTY	TOTAL SHEETS	SHEET NO.
74	*	TAZEWELL	1366	1293
STA.		TO STA.		
FED. ROAD DIST. NO.		ILLINOIS	FED. AID PROJECT	
* (90-11)R-2;90(13,14,14-1)R-1		CONTRACT NO. 68201		

5-01

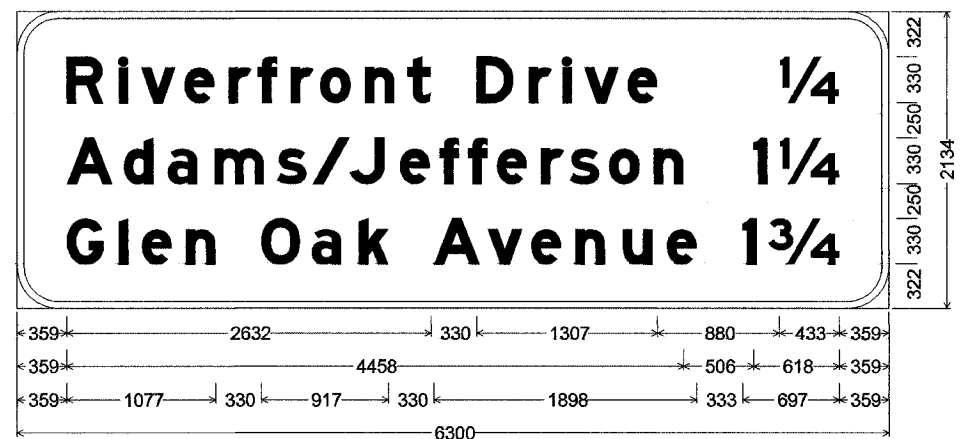


300mm Radius, 50mm Border, White on Brown;
 [PEORIA CIVIC CENTER] E; [PEORIA RIVERFRONT DISTRICT] E; [O'BRIEN FIELD] E; [EXIT] E;
 [94] E Mod;

Table of letter and object lefts.

P	E	O	R	I	A	C	I	V	I	C	C	E	N	T	E	R
1089	1356	1595	1870	2137	2234	2737	2992	3089	3371	3480	3932	4187	4426	4681	4920	5159
P	E	O	R	I	A	R	I	V	E	R	F	R	O	N	T	
259	527	766	1041	1308	1404	1908	2176	2272	2554	2793	3061	3299	3554	3829	4084	
	D	I	S	T	R	I	C	T								
	4521	4788	4897	5152	5391	5658	5767	6004								
O	B	R	I	E	N	F	I	E	L	D						
1882	2127	2205	2473	2740	2849	3088	3540	3779	3888	4126	4365					
E	X	I	T	9	4											
2337	2576	2847	2943	3380	3762											

5-02

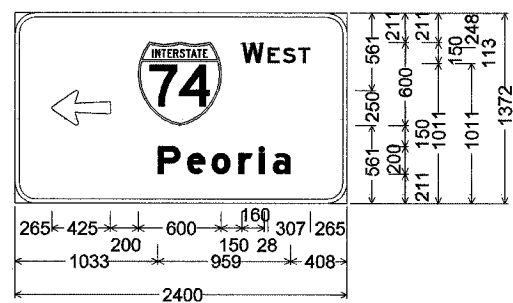


300mm Radius, 50mm Border, White on Green;
 [Riverfront Drive] E Mod; [1/4] E Mod; [Adams/Jefferson] E Mod; [1 1/4] E Mod;
 [Glen Oak Avenue] E Mod; [1 3/4] E Mod;

Table of letter and object lefts.

R	I	V	E	R	F	R	O	N	T	D	R	I	V	E	1/4	
359	739	895	1210	1530	1740	1979	2192	2515	2823	3321	3701	3942	4099	4414	5508	
A	D	A	M	S	/	J	E	F	F	E	R	S	O	N	1 1/4	
359	772	1089	1430	1878	2137	2404	2767	3055	3259	3469	3789	3994	4279	4602	5323	5508
G	I	E	N	O	A	K	A	V	E	N	U	E	1 3/4			
359	736	901	1221	1766	2129	2471	3013	3401	3716	4036	4379	4696	5244	5429		

5-14



150mm Radius, 30mm Border, White on Green;
 Arrow Custom - 425mm 180°;
 [WEST] E; [Peoria] E Mod;

Table of letter and object lefts.

←	74	W	E	S	T
265	890	1640	1828	1935	2051
P	e	o	r	i	a
1033	1244	1421	1617	1763	1863

SIGNING SHEET 42 OF 74

REVISIONS		ILLINOIS DEPARTMENT OF TRANSPORTATION
NAME	DATE	
SCALE 1:500		DRAWN BY GRS CHECKED BY BCG
DATE 12/21/2004		



I:\projects\110225\plan sheets\contract 11021101_7a.dgn 12/21/2004