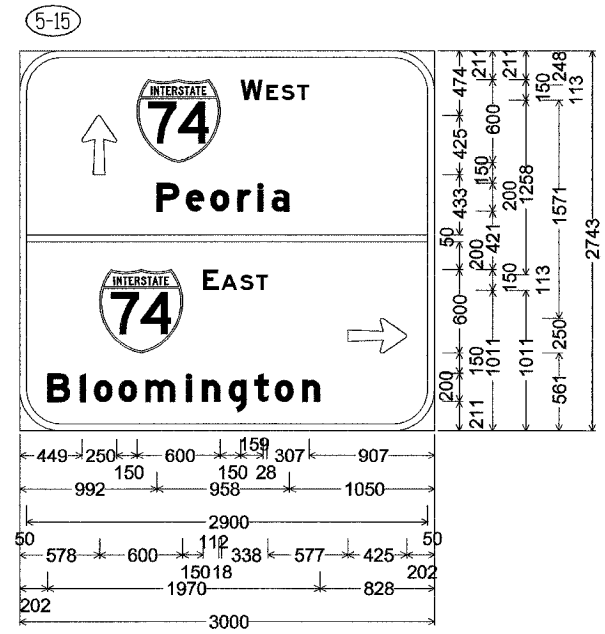
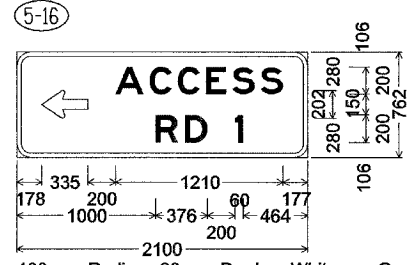


F.A.I. RTE.	SECTION	COUNTY	TOTAL SHEETS	SHEET NO.
74	*	TAZEWELL	1366	1294
STA.		TO STA.		
FED. ROAD DIST. NO.		ILLINOIS FED. AID PROJECT		
* (90-11)R-2;90(13,14,14-1)R-1		CONTRACT NO. 68201		



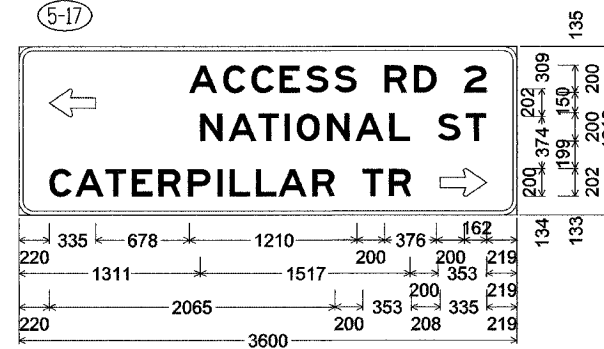
300mm Radius, 50mm Border, White on Green;
 Arrow Custom - 425mm 90°; [WEST] E;
 [Peoria] E Mod; [EAST] E;
 [Bloomington] E Mod;
 Arrow Custom - 425mm 0°;
 Table of letter and object lefts.

↑	W	E	S	T	
449	849	1599	1786	1894	
P e o r i a					
992	1202	1380	1575	1721	
1822					
50					
↑	E	A	S	T	→
578	1328	1458	1597	1712	2373
B l o o m i n g t o n					
202	437	537	715	911	1204
1320	1512	1699	1846	2042	



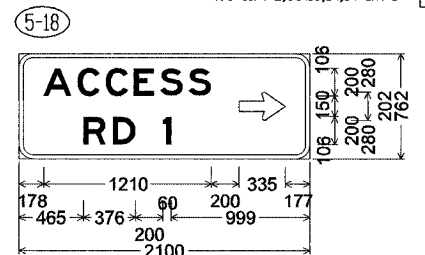
100mm Radius, 30mm Border, White on Green;
 Standard Arrow Custom 335mm X 202mm 180°;
 [ACCESS] E; [RD 1] E;
 Table of letter and object lefts.

←	A	C	C	E	S	S
178	713	958	1162	1366	1557	1761
R D 1						
1000	1214	1576				



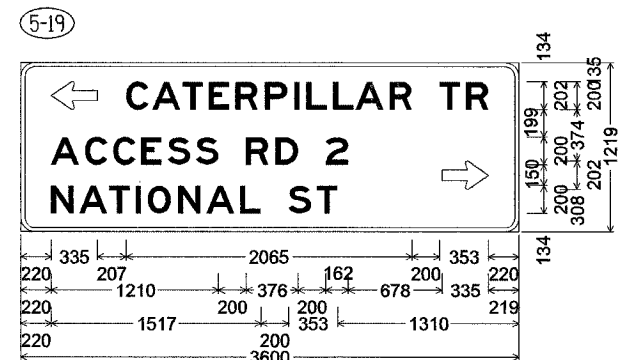
100mm Radius, 30mm Border, White on Green;
 Standard Arrow Custom 335mm X 202mm 180°;
 [ACCESS RD 2] E; [NATIONAL ST] E;
 [CATERPILLAR TR] E;
 Table of letter and object lefts.

←	A	C	C	E	S	S	R	D
220	1233	1478	1682	1886	2077	2281	2643	2857
2								
3219								
N	A	T	I	O	N	A	L	
1311	1515	1732	1923	2010	2230	2434	2679	
S T								
3028 3232								
C	A	T	E	R	P	I	L	L
220	410	627	818	1009	1223	1437	1524	1715
1878	2123							
T R →								
2485 2676 3046								



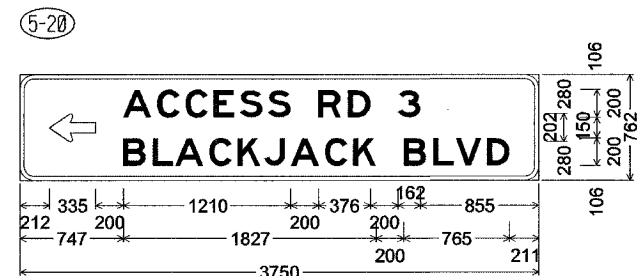
100mm Radius, 30mm Border, White on Green;
 Standard Arrow Custom 335mm X 202mm 0°;
 Table of letter and object lefts.

→	A	C	C	E	S	S
178	423	627	831	1022	1226	
1588						
R D I						
465	679	1041				



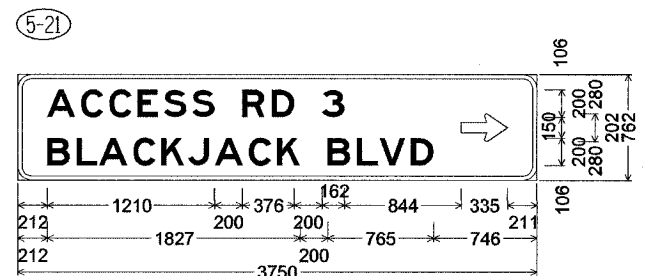
100mm Radius, 30mm Border, White on Green;
 Standard Arrow Custom 335mm X 202mm 180°;
 [CATERPILLAR TR] E; [ACCESS RD 2] E;
 [NATIONAL ST] E;
 Standard Arrow Custom 335mm X 202mm 0°;
 Table of letter and object lefts.

←	A	C	C	E	S	S	R	D	2	→
220	465	669	873	1064	1268	1630	1844	2206	3046	
N A T I O N A L S T										
220	424	641	832	919	1139	1343	1588	1937	2141	
C A T E R P I L L A R										
762	952	1169	1360	1551	1765	1979	2066	2257	2420	2665
T R										
3027 3219										



100mm Radius, 30mm Border, White on Green;
 Standard Arrow Custom 335mm X 202mm 180°;
 [ACCESS RD 3] E; [BLACKJACK BLVD] E;
 Table of letter and object lefts.

←	A	C	C	E	S	S	R	D	3
212	747	992	1196	1400	1591	1795	2157	2371	2733
B L A C K J A C K									
747	961	1124	1369	1573	1766	1960	2205	2409	
B L V D									
2774 2988 3151 3377									



100mm Radius, 30mm Border, White on Green;
 Standard Arrow Custom 335mm X 202mm 0°;
 Table of letter and object lefts.

→	A	C	C	E	S	S	R	D	3	→
212	457	661	865	1056	1260	1622	1836	2198	3204	
B L A C K J A C K										
212	426	589	834	1038	1231	1425	1670	1874		
B L V D										
2239 2453 2616 2842										

I:\projects\102222\plan\mww\contract\11\111102_7a.dgn 12/21/2004

SIGNING SHEET 43 OF 74

REVISIONS		ILLINOIS DEPARTMENT OF TRANSPORTATION
NAME	DATE	
		SIGNING PLAN SIGN PANEL DETAILS
		SCALE 1:500
		DATE 12/21/2004
		DRAWN BY GRS
		CHECKED BY BCG

