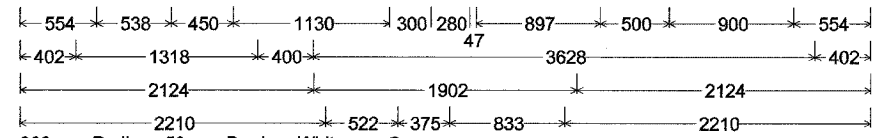
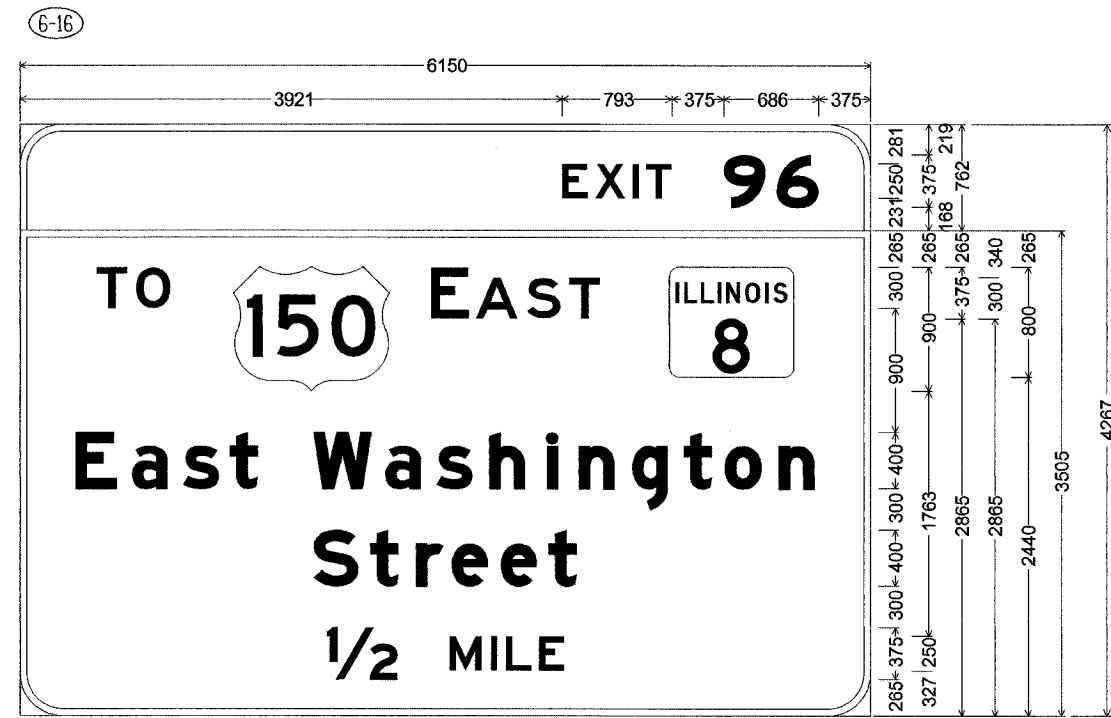
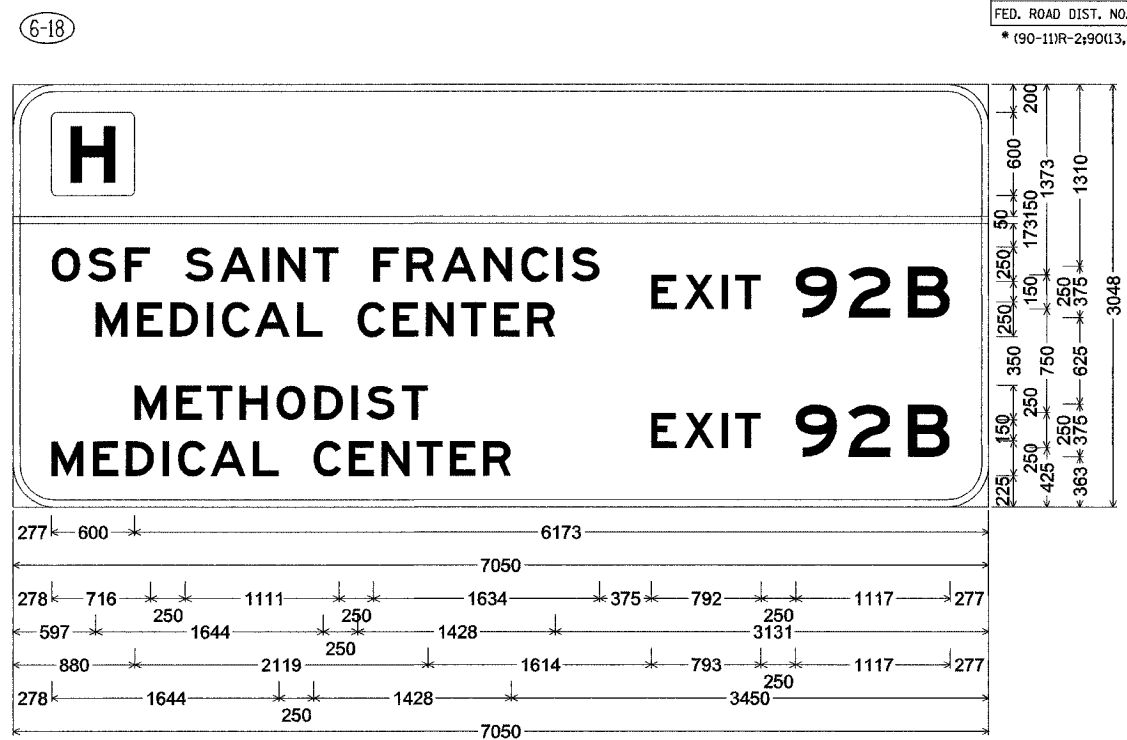


F.A.I. RTE.	SECTION	COUNTY	TOTAL SHEETS	SHEET NO.
74	*	TAZEWELL	1366	1300
STA.		TO STA.		
FED. ROAD DIST. NO.		ILLINOIS	FED. AID PROJECT	
* 190-111R-2;90(13,14,14-1)R-1		CONTRACT NO. 68201		



300mm Radius, 50mm Border, White on Green;
 [EXIT] E; [96] E Mod;
 305mm Radius, 50mm Border, White on Green;
 [TO] E; [EAST] E; Rounded Rectangle 75mm Radius;
 [East Washington] E Mod; [Street] E Mod; [1/2] E Mod; [MILE] E;
 Table of letter and object lefts.

E	X	I	T	9	6								
3921	4160	4431	4528	5089	5471								
T	O	150	E	A	S	T	□						
554	840	1542	2972	3299	3667	3973	4696						
E	a	s	t	W	a	s	h	i	n	g	t	o	n
402	808	1180	1517	2120	2641	3012	3394	3810	4042	4427	4801	5096	5488
S	t	r	e	e	t								
2124	2534	2865	3122	3477	3822								
1/2	M	I	L	E									
2210	3107	3406	3515	3754									



300mm Radius, 50mm Border, White on Blue;
 Rounded Rectangle 38mm Radius Blue;
 [OSF SAINT FRANCIS] E; [MEDICAL CENTER] E; [EXIT 92B] E; [METHODIST] E;
 [MEDICAL CENTER] E; [EXIT 92B] E;
 Table of letter and object lefts.

□	277														
□	-0														
O	S	F	S	A	I	N	T	F	R	A	N	C	I	S	
278	540	808	1244	1499	1805	1914	2169	2605	2844	3099	3405	3673	3928	4036	
E	X	I	T	9	Z	B									
4614	4853	5124	5220	5656	6039	6470									
M	E	D	I	C	A	L	C	E	N	T	E	R			
597	896	1134	1402	1511	1748	2054	2491	2746	2984	3239	3478	3717			
M	E	T	H	O	D	I	S	T	E	X	I	T	9	Z	B
880	1179	1400	1639	1906	2181	2449	2557	2812	4613	4852	5123	5220	5656	6038	6469
M	E	D	I	C	A	L	C	E	N	T	E	R			
278	577	815	1083	1192	1429	1735	2172	2427	2665	2920	3159	3398			

\\nrcad10222\plan_sheets\work\mst 11\11196_7.dgn 12/21/2004

SIGNING SHEET 49 OF 74

REVISIONS		ILLINOIS DEPARTMENT OF TRANSPORTATION
NAME	DATE	
		SIGNING PLAN SIGN PANEL DETAILS
SCALE 1:500		DRAWN BY GRS
DATE 12/21/2004		CHECKED BY BCG

