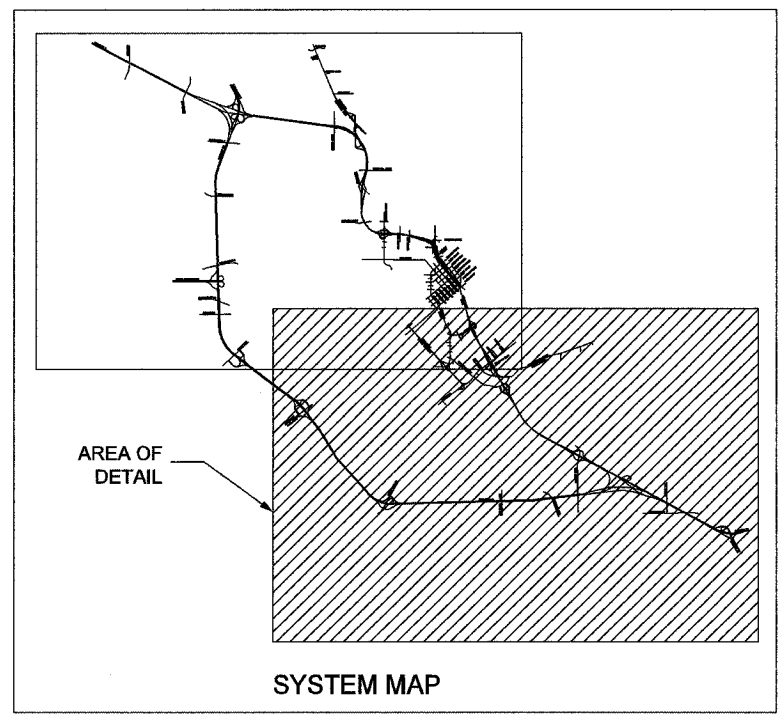
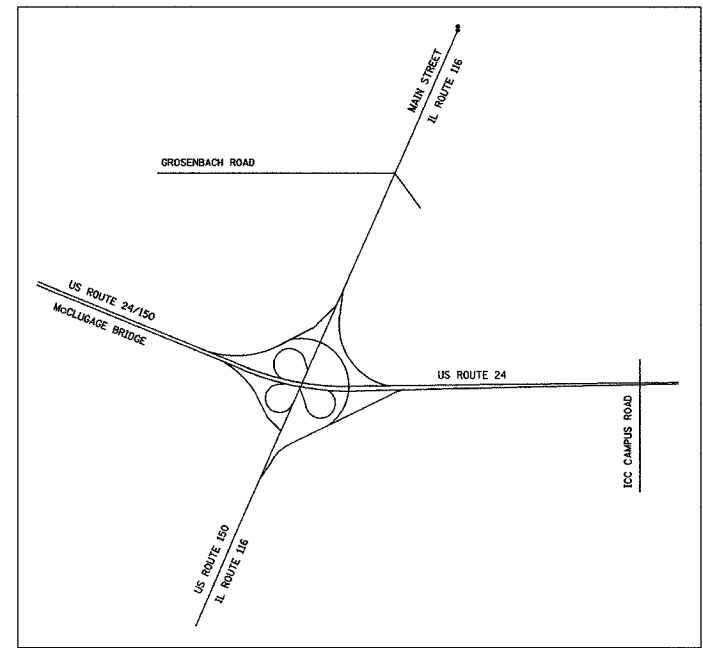
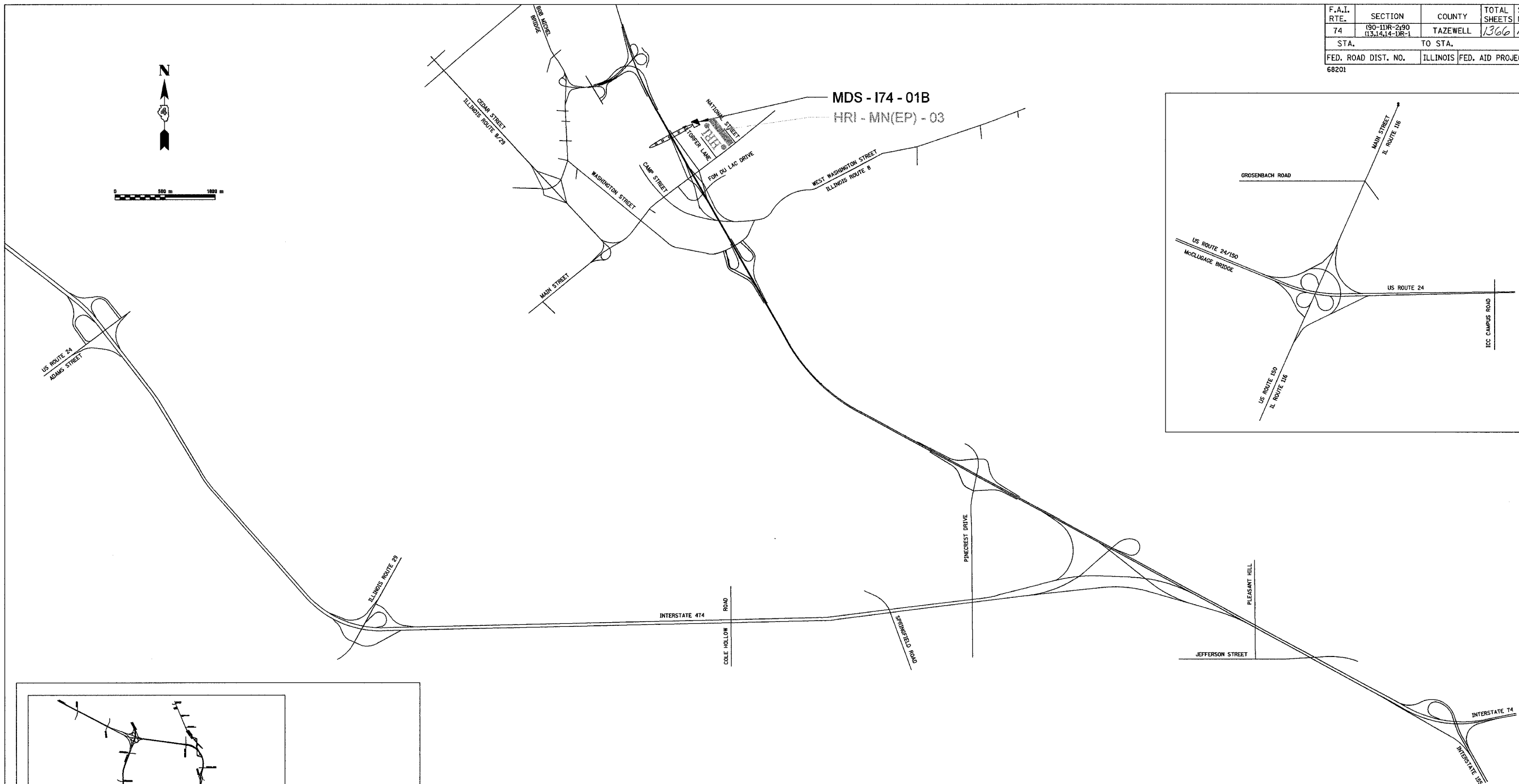
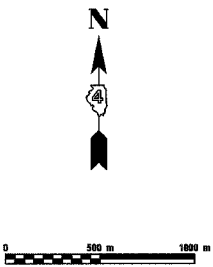


F.A.I. RTE.	SECTION	COUNTY	TOTAL SHEETS	SHEET NO.
74	(90-11R-2-90 13,14,14-1R-1)	TAZEWELL	1366	1330
STA.		TO STA.		
FED. ROAD DIST. NO.		ILLINOIS FED. AID PROJECT		
68201				



ITS SHEET 5 OF 13

REVISIONS	
NAME	DATE

ILLINOIS DEPARTMENT OF TRANSPORTATION
ITS PLAN

SYSTEM COMPONENT
LOCATION MAP

SCALE
DATE 12/20/04

DRAWN BY MJL
CHECKED BY GFR



PRINTED: 12/09/2004

\\s01001301\its final design\eddd\wk files\contract 11\ed1102-7a.dgn