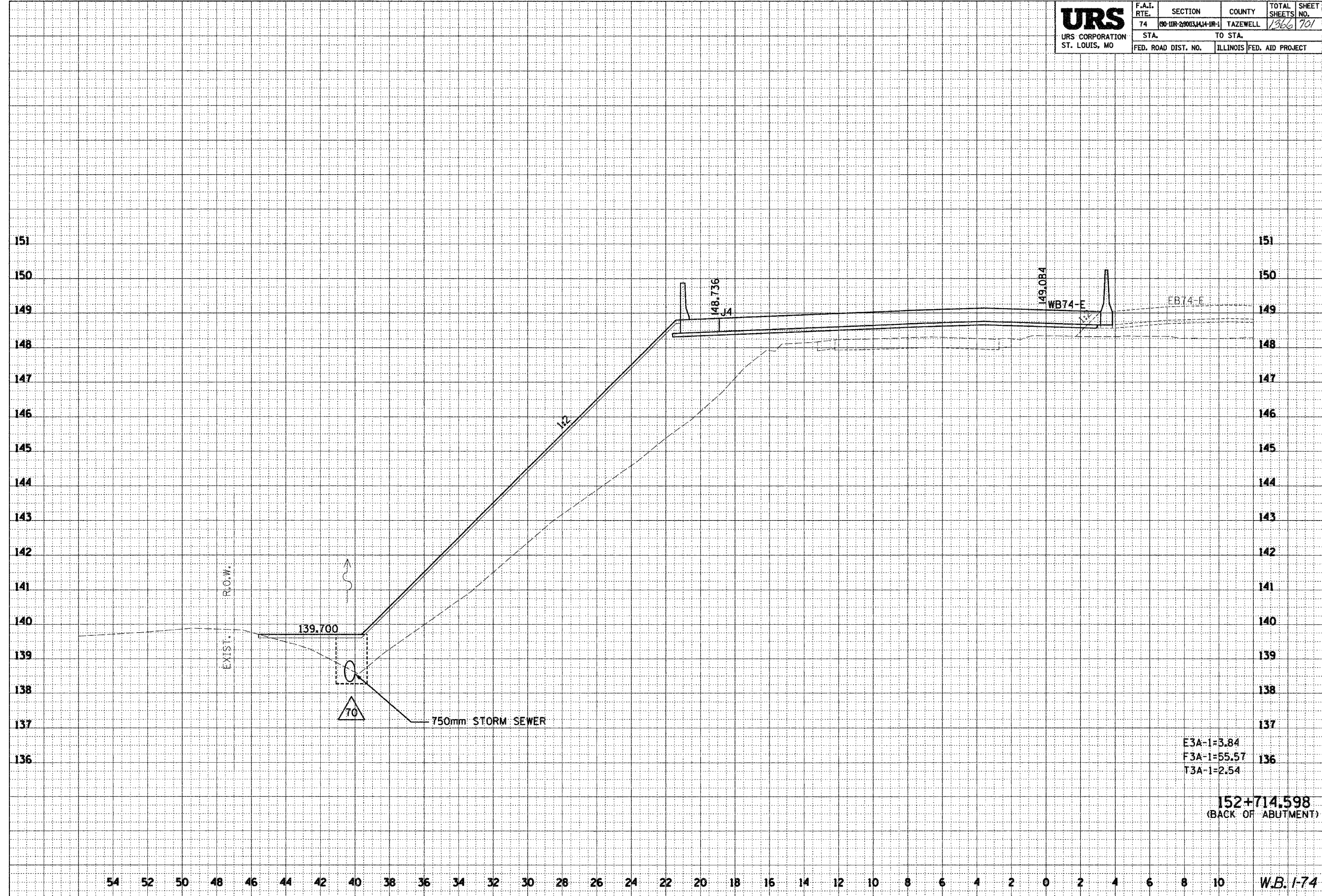


<b>URS</b> URS CORPORATION ST. LOUIS, MO	F.A.I. RTE.	SECTION	COUNTY	TOTAL SHEETS	SHEET NO.
	74	(90-10R-29003,4,11+10R-1)	TAZEWELL	1366	701
	STA.		TO STA.		
	FED. ROAD DIST. NO.		ILLINOIS FED. AID PROJECT		

DATE	BY
DATE	BY
DATE	BY

DATE	BY
DATE	BY
DATE	BY



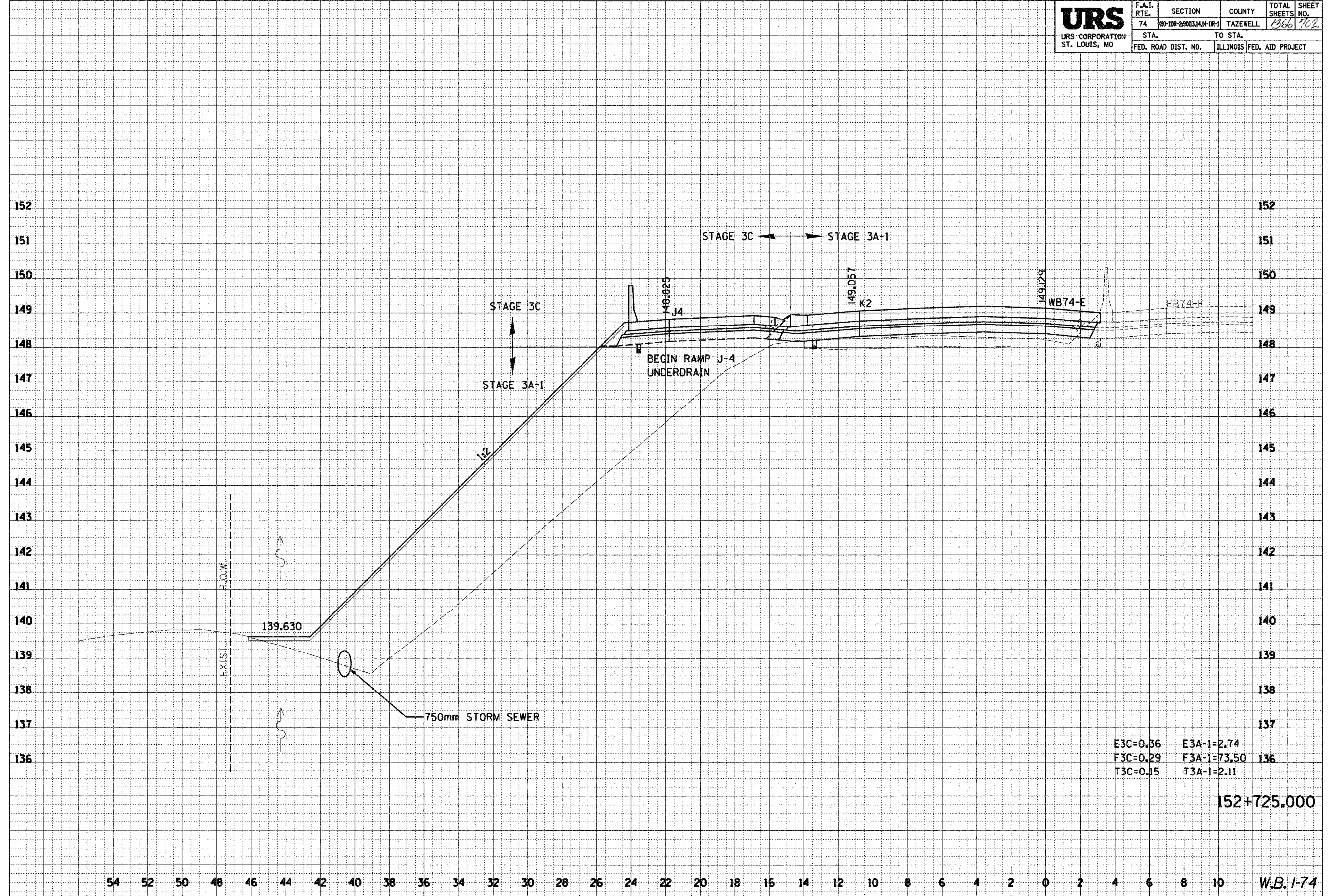
54 52 50 48 46 44 42 40 38 36 34 32 30 28 26 24 22 20 18 16 14 12 10 8 6 4 2 0 2 4 6 8 10

68201

<b>URS</b> URS CORPORATION ST. LOUIS, MO	F.A.I. RTE.	SECTION	COUNTY	TOTAL SHEETS	SHEET NO.
	74	(90-10R-290)3,4,11-1R-1	TAZEWELL	1366	702
	STA.	TO STA.			
	FED. ROAD DIST. NO.	ILLINOIS	FED. AID PROJECT		

BY	DATE

BY	DATE



152+725.000

W.B. I-74

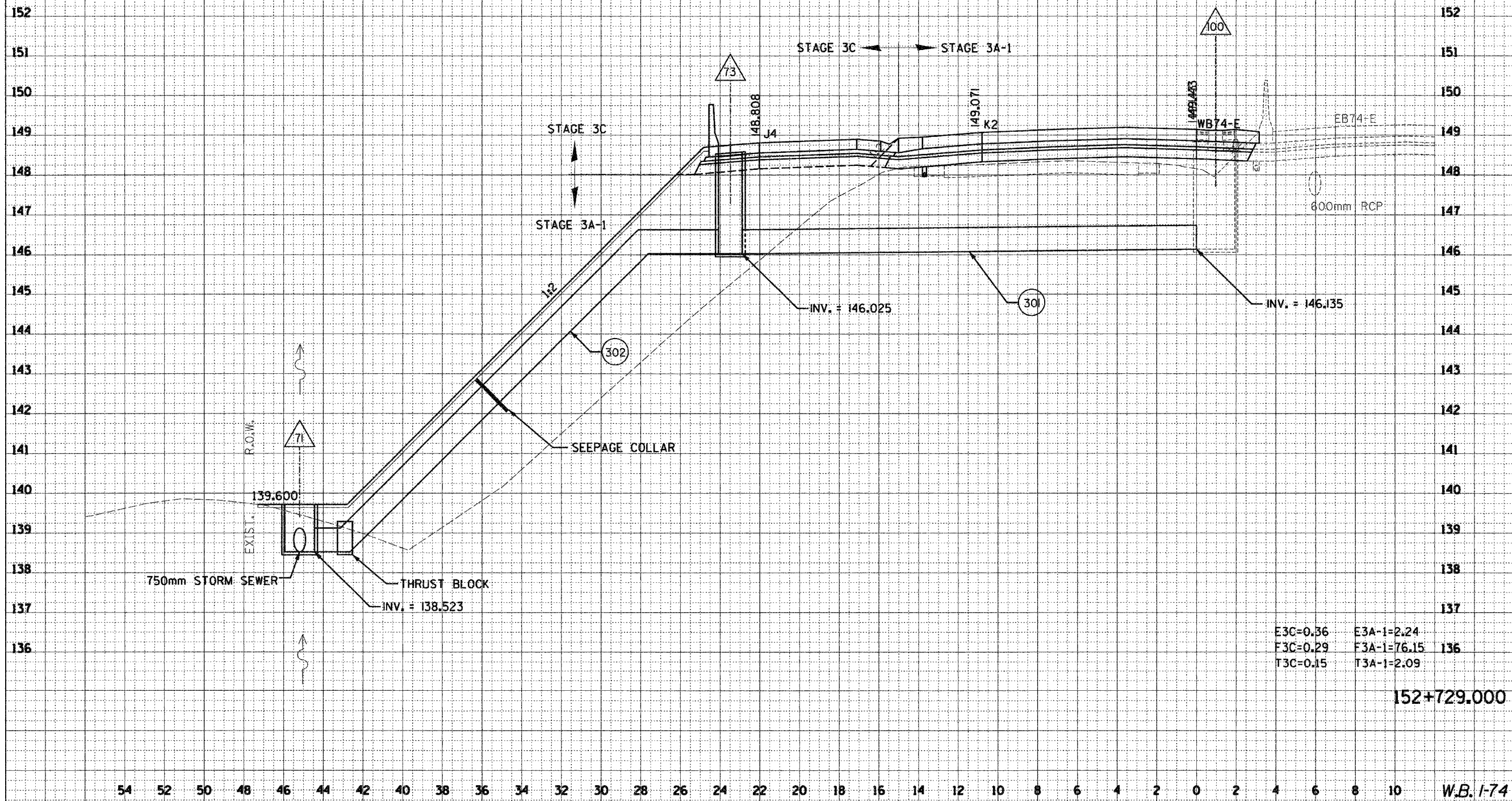
\\URS02\proj\1031102-5400\_091\_12/19/2004 2:21:57 PM

54 52 50 48 46 44 42 40 38 36 34 32 30 28 26 24 22 20 18 16 14 12 10 8 6 4 2 0 2 4 6 8 10

66201



F.A.I. RTE.	SECTION	COUNTY	TOTAL SHEETS	SHEET NO.
74	090-10R-29003.1414-1R-1	TAZEWELL	1366	703
STA.	TO STA.			
FED. ROAD DIST. NO.	ILLINOIS FED. AID PROJECT			



DATE	BY	DATE

DATE	BY	DATE

E3C=0.36	E3A-1=2.24
F3C=0.29	F3A-1=76.15
T3C=0.15	T3A-1=2.09

136

152+729.000

WB. I-74

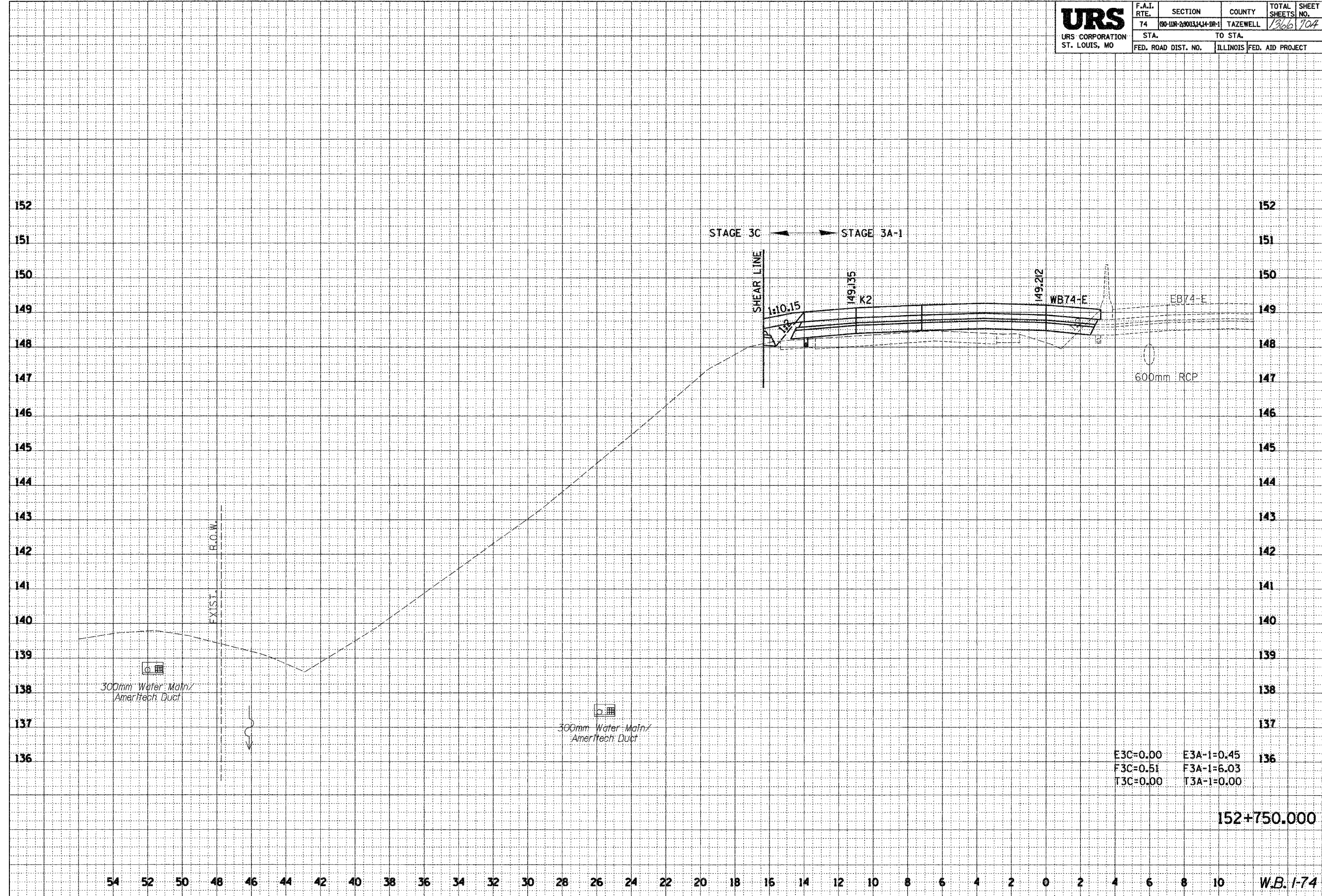
54 52 50 48 46 44 42 40 38 36 34 32 30 28 26 24 22 20 18 16 14 12 10 8 6 4 2 0 2 4 6 8 10

69204

<b>URS</b> URS CORPORATION ST. LOUIS, MO	F.A.I. RTE.	SECTION	COUNTY	TOTAL SHEETS	SHEET NO.
	74	09-11R-29013-11+1R-1	TAZEWELL	1366	704
	STA.	TO STA.			
FED. ROAD DIST. NO.		ILLINOIS FED. AID PROJECT			

BY	DATE

BY	DATE



E3C=0.00    E3A-1=0.45  
 F3C=0.51    F3A-1=6.03  
 T3C=0.00    T3A-1=0.00

152+750.000

54 52 50 48 46 44 42 40 38 36 34 32 30 28 26 24 22 20 18 16 14 12 10 8 6 4 2 0 2 4 6 8 10

W.B. 1-74

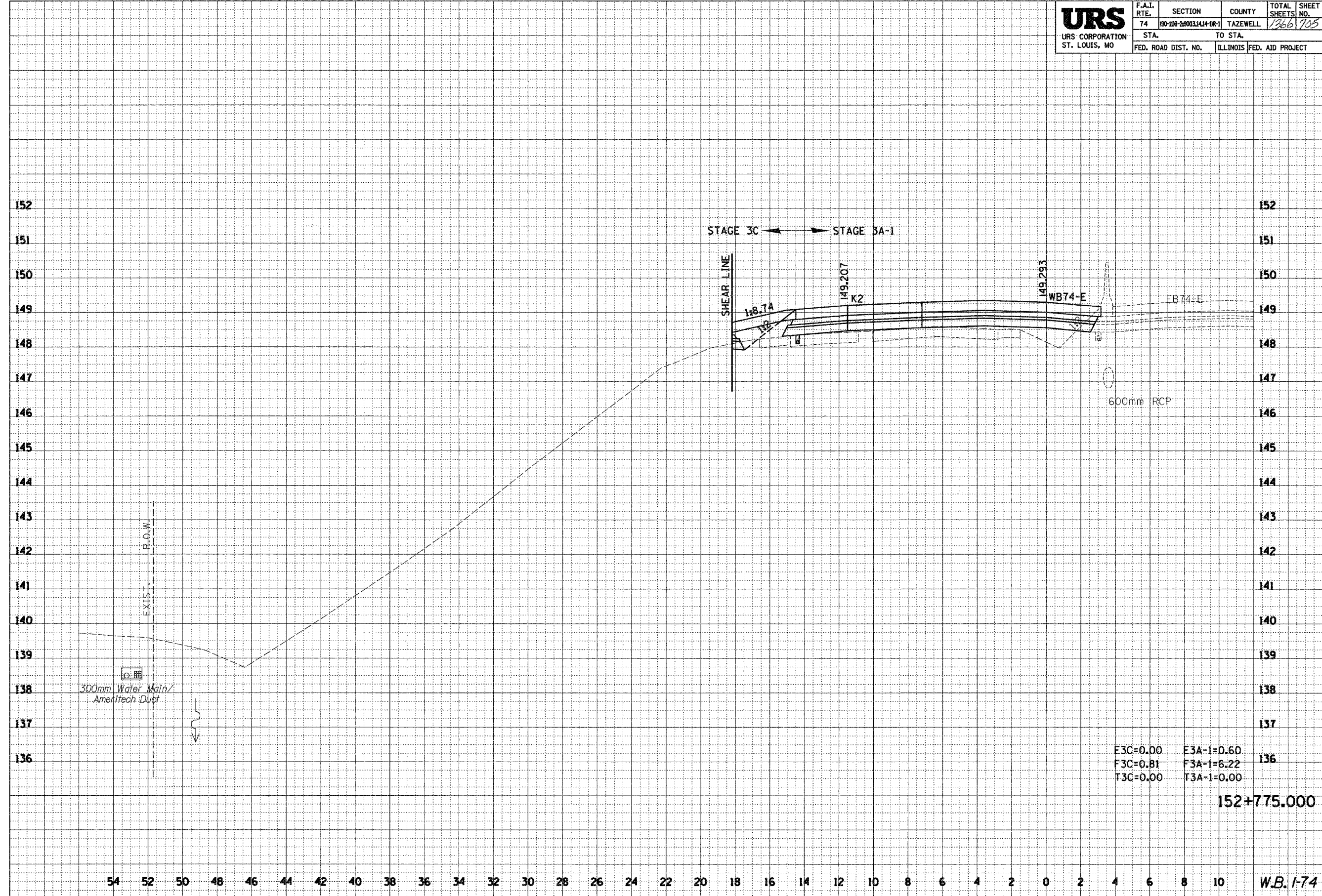
54 52 50 48 46 44 42 40 38 36 34 32 30 28 26 24 22 20 18 16 14 12 10 8 6 4 2 0 2 4 6 8 10

69201

<b>URS</b> URS CORPORATION ST. LOUIS, MO	F.A.I. RTE.	SECTION	COUNTY	TOTAL SHEETS	SHEET NO.
	74	190-11R-28003.141-1R-1	TAZEWELL	1366	705
	STA.	TO STA.			
	FED. ROAD DIST. NO.	ILLINOIS	FED. AID PROJECT		

FINAL SURVEY	SURVEYED	DATE
NO. BOOK	PLOTTED	
DATE	AREAS	
NO.	CHECKED	

ORIGINAL SURVEY	SURVEYED	DATE
NO. BOOK	PLOTTED	
DATE	AREAS	
NO.	CHECKED	



E3C=0.00	E3A-1=0.60
F3C=0.81	F3A-1=6.22
T3C=0.00	T3A-1=0.00

152+775.000

54 52 50 48 46 44 42 40 38 36 34 32 30 28 26 24 22 20 18 16 14 12 10 8 6 4 2 0 2 4 6 8 10

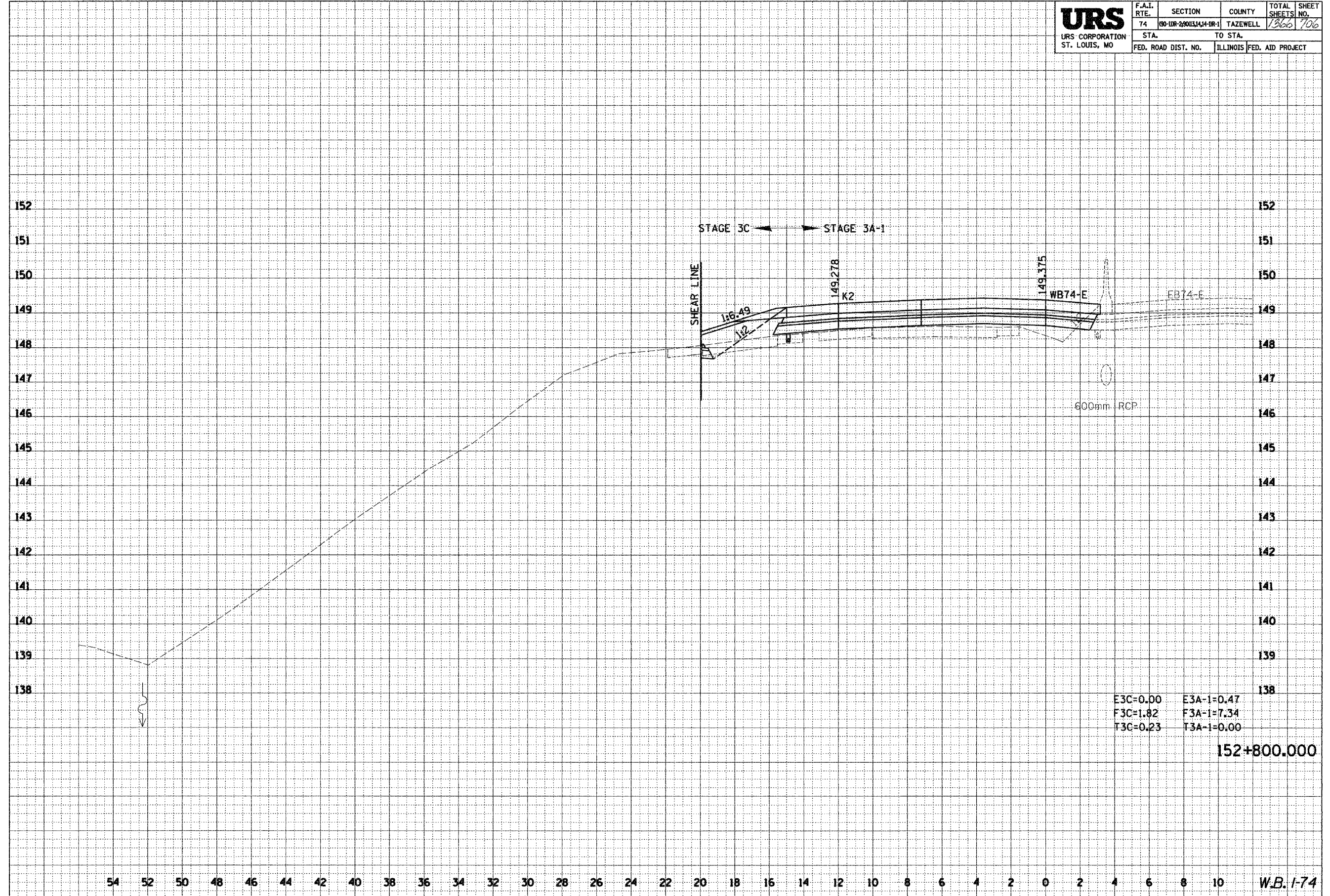
W.B. 1-74

\\p19862\vel\131103-5940.dgn 12/19/2004 2:22:16 PM

<b>URS</b> URS CORPORATION ST. LOUIS, MO	F.A.I. RTE.	SECTION	COUNTY	TOTAL SHEETS	SHEET NO.
	74	(90-10R-29013-14-1R-1)	TAZEWELL	1366	706
	STA.	TO STA.			
	FED. ROAD DIST. NO.	ILLINOIS		FED. AID PROJECT	

FINAL SURVEY	BY	DATE
NOTED		
PLOTTED		
AREA CHECKED		

ORIGINAL SURVEY	BY	DATE
NOTED		
PLOTTED		
AREA CHECKED		



\\p03522\proj\1431103-5646.dgn 12/19/2004 2:22:22 PM

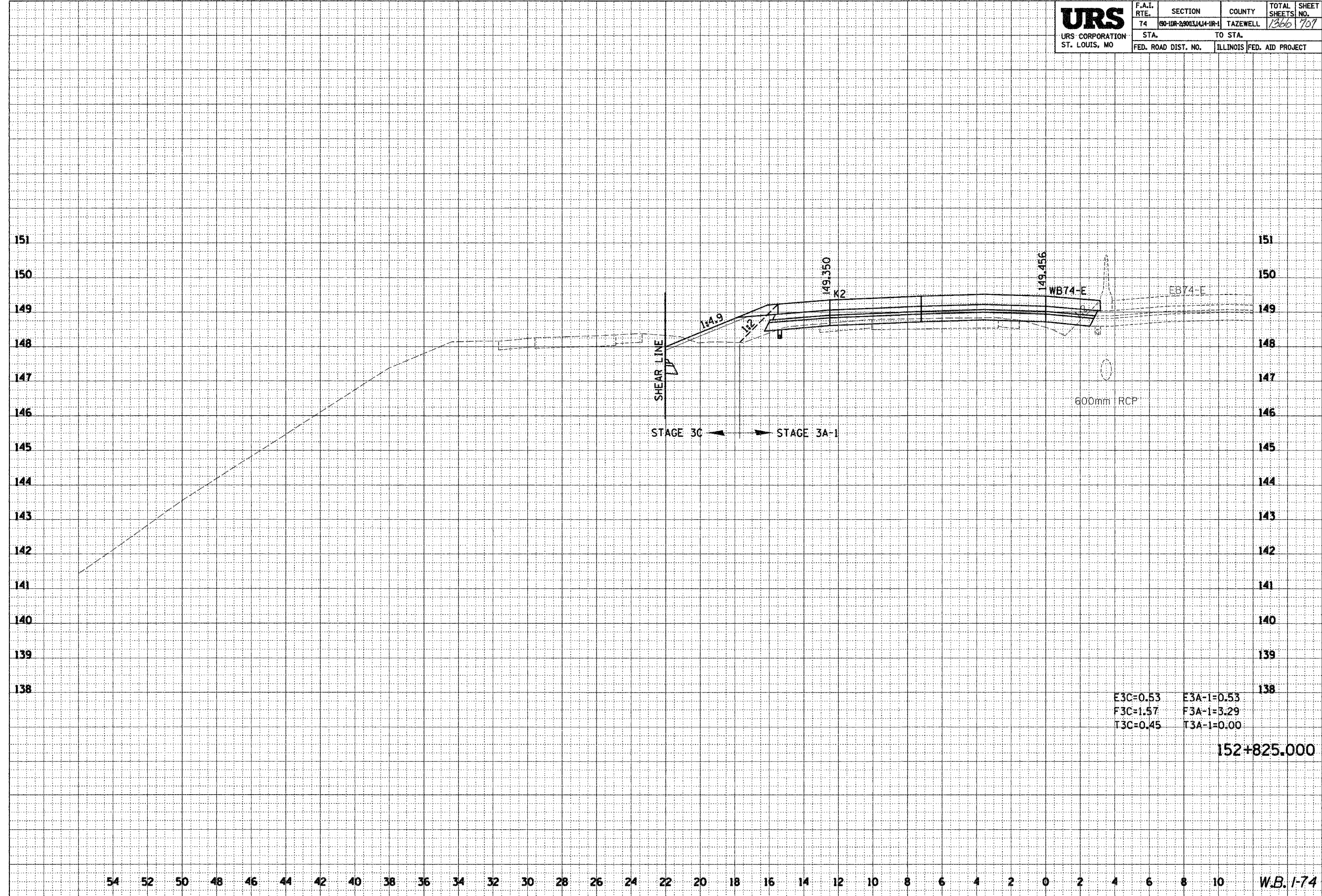
54 52 50 48 46 44 42 40 38 36 34 32 30 28 26 24 22 20 18 16 14 12 10 8 6 4 2 0 2 4 6 8 10

6620A

<b>URS</b> URS CORPORATION ST. LOUIS, MO	F.A.I. RTE.	SECTION	COUNTY	TOTAL SHEETS	SHEET NO.
	74	090-10R-230013A14-10R-1	TAZEWELL	1366	707
	STA.	TO STA.			
	FED. ROAD DIST. NO.	ILLINOIS	FED. AID PROJECT		

FINAL SURVEY	DATE
BY	
REVISIONS	
NO.	

ORIGINAL SURVEY	DATE
BY	
REVISIONS	
NO.	



54 52 50 48 46 44 42 40 38 36 34 32 30 28 26 24 22 20 18 16 14 12 10 8 6 4 2 0 2 4 6 8 10

W.B. 1-74

I:\projects\7401\101\101-000-000.dwg 12/19/2004 2:22:32 PM

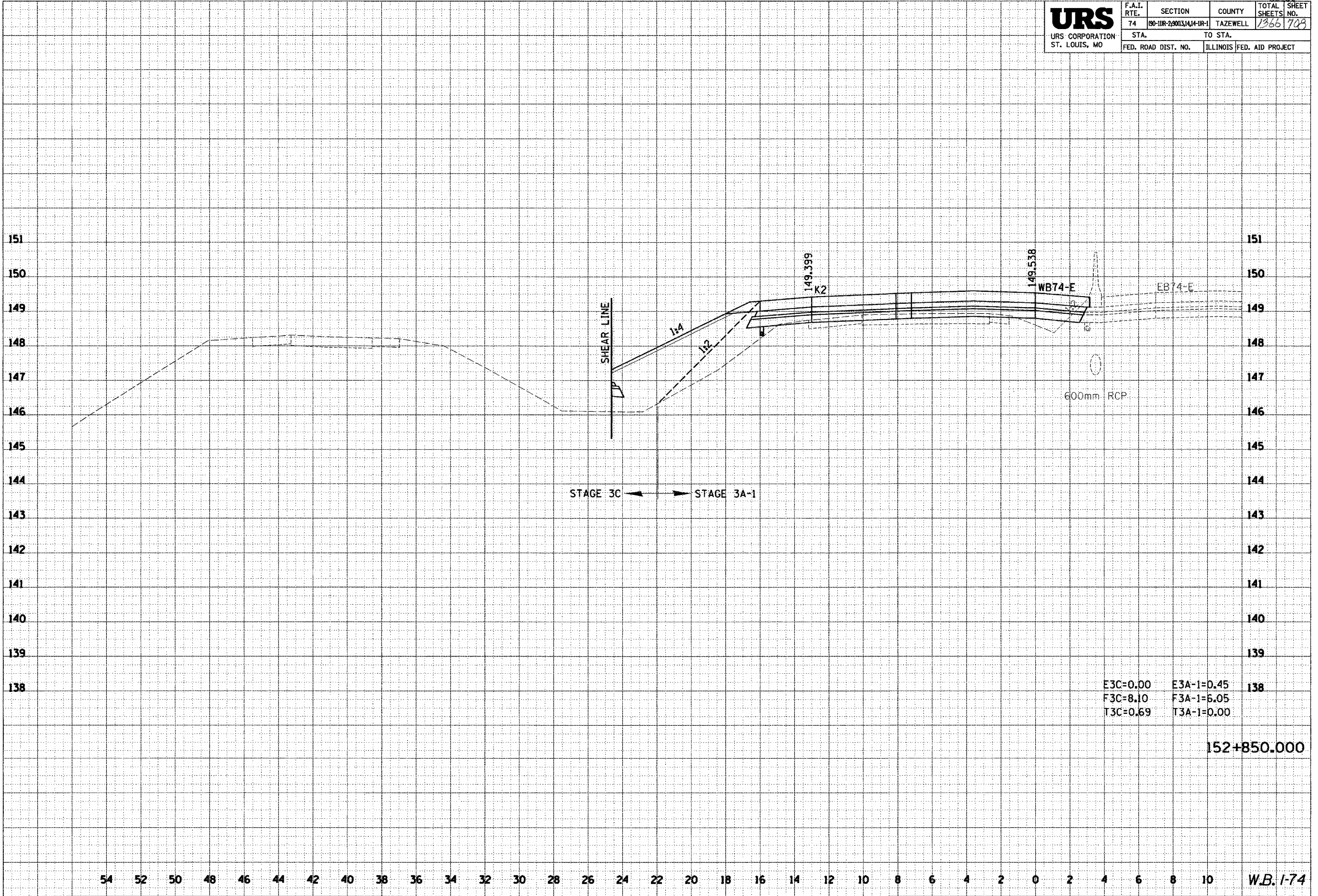
C:\Users\jreid\Documents\12/27/2007 1:31:18 PM

54 52 50 48 46 44 42 40 38 36 34 32 30 28 26 24 22 20 18 16 14 12 10 8 6 4 2 0 2 4 6 8 10

<b>URS</b> URS CORPORATION ST. LOUIS, MO	F.A.I. RTE.	SECTION	COUNTY	TOTAL SHEETS	SHEET NO.
	74	90-11R-29003,14,14-1R-1	TAZEWELL	1366	708
	STA.		TO STA.		
FED. ROAD DIST. NO.		ILLINOIS	FED. AID PROJECT		

FINAL SURVEY	DATE
SURVEYED	
NOTE BOOK	
AREAS CHECKED	
NO.	

ORIGINAL SURVEY	DATE
SURVEYED	
NOTE BOOK	
AREAS CHECKED	
NO.	



54 52 50 48 46 44 42 40 38 36 34 32 30 28 26 24 22 20 18 16 14 12 10 8 6 4 2 0 2 4 6 8 10

WB. 1-74



\\gis1101\proj\12722\12722.dwg 12/22/2011 3:30 PM

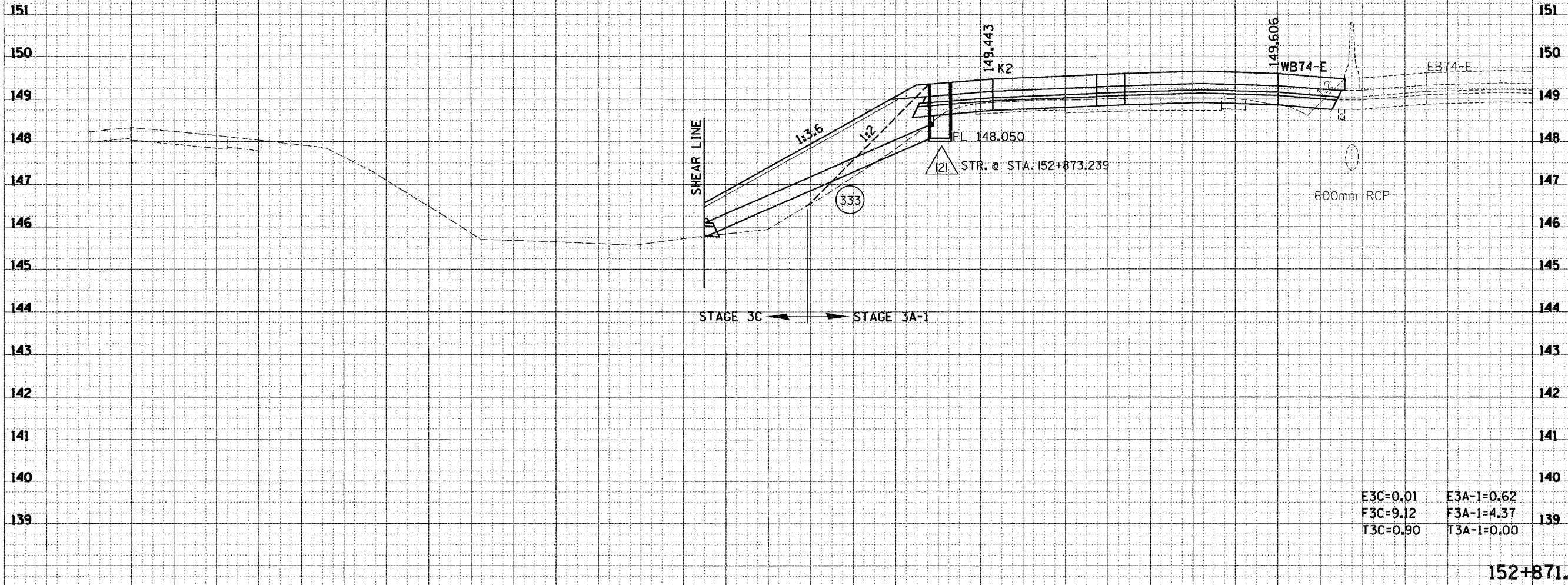
54 52 50 48 46 44 42 40 38 36 34 32 30 28 26 24 22 20 18 16 14 12 10 8 6 4 2 0 2 4 6 8 10

68201

<b>URS</b> URS CORPORATION ST. LOUIS, MO	F.A.I. RTE.	SECTION	COUNTY	TOTAL SHEETS	SHEET NO.
	74	90-11R-2(90)3(14)1R-1	TAZEWELL	1366	709
STA.		TO STA.			
FED. ROAD DIST. NO.		ILLINOIS	FED. AID PROJECT		

FINAL SURVEY	DATE
NO. _____	_____
BY _____	_____
REVIEWED _____	_____
DATE _____	_____
NOTE BOOK	AREAS CHECKED
NO. _____	_____

ORIGINAL SURVEY	DATE
NO. _____	_____
BY _____	_____
REVIEWED _____	_____
DATE _____	_____
NOTE BOOK	AREAS CHECKED
NO. _____	_____



E3C=0.01    E3A-1=0.62  
 F3C=9.12    F3A-1=4.37  
 T3C=0.90    T3A-1=0.00

152+871.000

54 52 50 48 46 44 42 40 38 36 34 32 30 28 26 24 22 20 18 16 14 12 10 8 6 4 2 0 2 4 6 8 10

W.B. 1-74

... \unrs92\ref\151102-54m.dgn 12/22/2004 1:31:36 PM

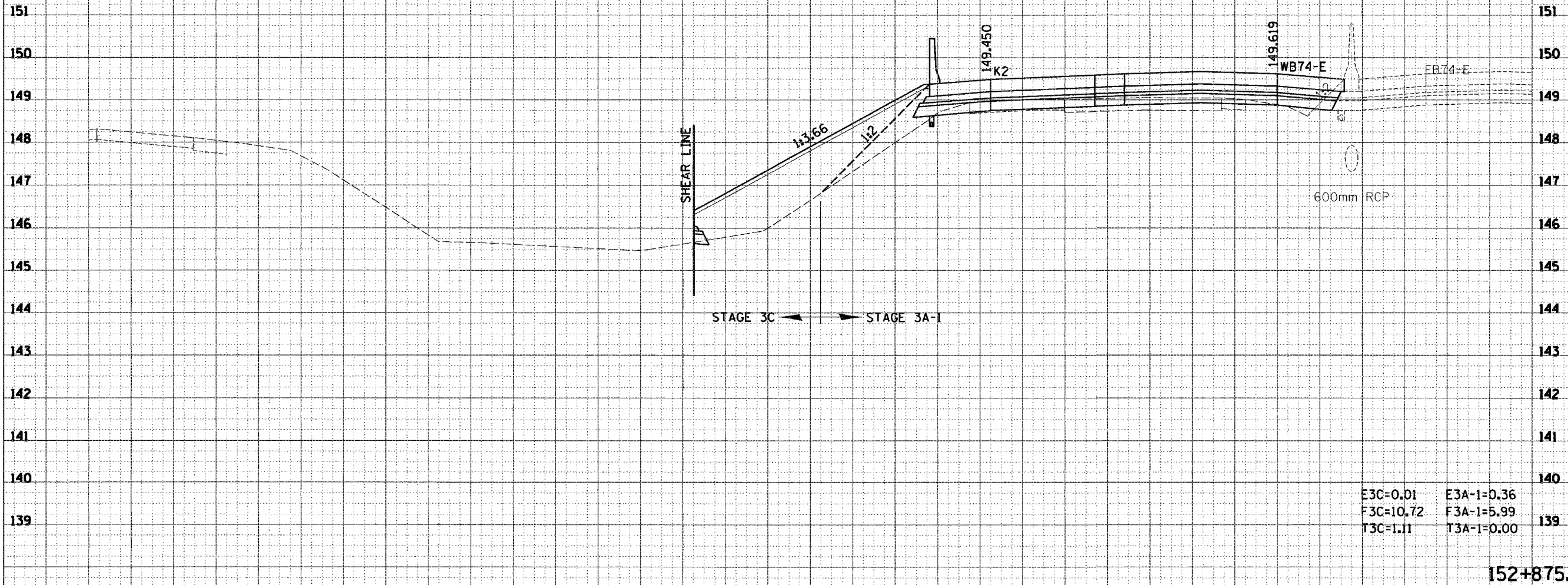
54 52 50 48 46 44 42 40 38 36 34 32 30 28 26 24 22 20 18 16 14 12 10 8 6 4 2 0 2 4 6 8 10

68201

<b>URS</b> URS CORPORATION ST. LOUIS, MO	F.A.I. RTE.	SECTION	COUNTY	TOTAL SHEETS	SHEET NO.
	74	(80-11R-2)013,14,14-DR-1	TAZEWELL	1366	710
STA.		TO STA.			
FED. ROAD DIST. NO.		ILLINOIS	FED. AID PROJECT		

FINAL SURVEY NOTE BOOK NO.	BY	DATE

ORIGINAL SURVEY NOTE BOOK NO.	BY	DATE



E3C=0.01    E3A-1=0.36  
 F3C=10.72    F3A-1=5.99  
 T3C=1.11    T3A-1=0.00

152+875.000

54 52 50 48 46 44 42 40 38 36 34 32 30 28 26 24 22 20 18 16 14 12 10 8 6 4 2 0 2 4 6 8 10

W.B. 1-74

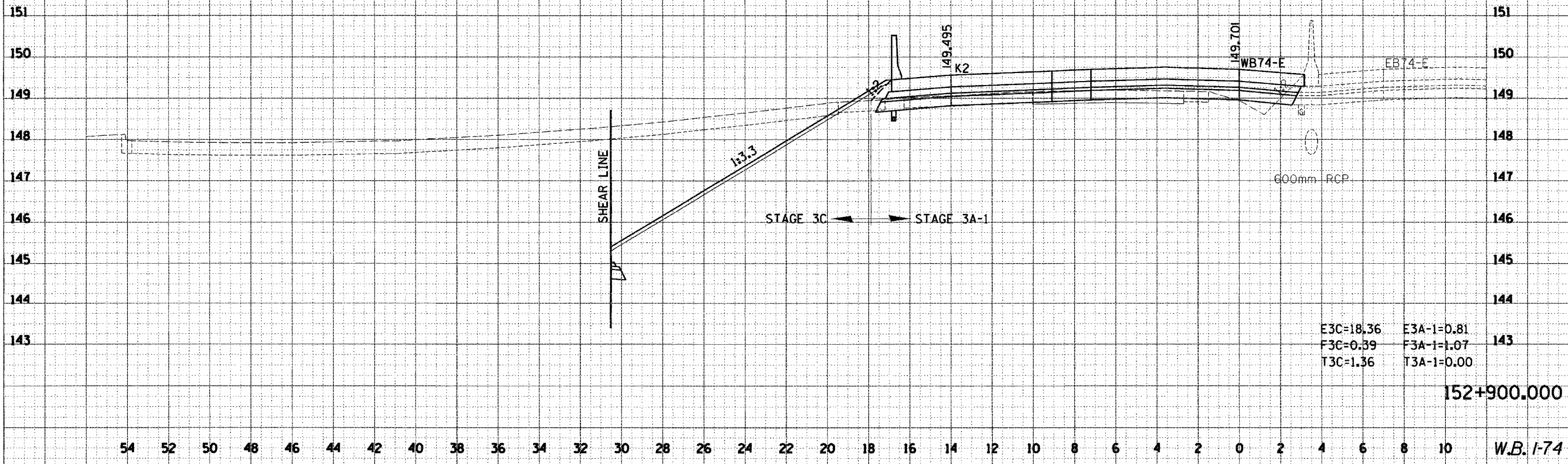
12/27/2002 11:33 AM

54 52 50 48 46 44 42 40 38 36 34 32 30 28 26 24 22 20 18 16 14 12 10 8 6 4 2 0 2 4 6 8 10 68201

<b>URS</b> URS CORPORATION ST. LOUIS, MO	F.A.I. RTE.	SECTION	COUNTY	TOTAL SHEETS	SHEET NO.
	74	(90-11R-29013,14,14-DR-1)	TAZEWELL	1366	711
STA.		TO STA.			
FED. ROAD DIST. NO.		ILLINOIS	FED. AID PROJECT		

FINAL SURVEY NOTE BOOK NO.	SURVEYED BY	DATE

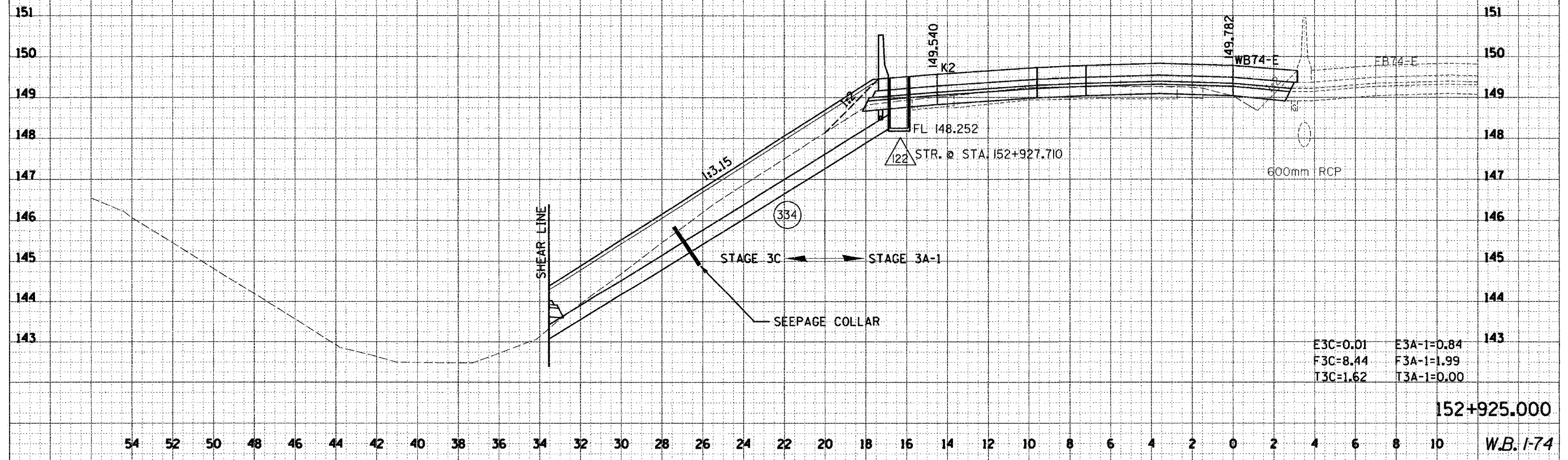
ORIGINAL SURVEY NOTE BOOK NO.	SURVEYED BY	DATE



<b>URS</b> URS CORPORATION ST. LOUIS, MO	F.A.I. RTE.	SECTION	COUNTY	TOTAL SHEETS	SHEET NO.
	74	(80-1UR-29013,14,14-DR-1)	TAZEWELL	1366	712
	STA. TO STA.		FED. ROAD DIST. NO.	ILLINOIS	FED. AID PROJECT

FINAL SURVEY NOTE BOOK NO.	DATE

ORIGINAL SURVEY NOTE BOOK NO.	DATE



E3C=0.01    E3A-1=0.84  
 F3C=8.44    F3A-1=1.99  
 T3C=1.62    T3A-1=0.00

152+925.000  
 W.B. I-74

\\nas921\rel\151131-5440-12722\2004\_31\_57

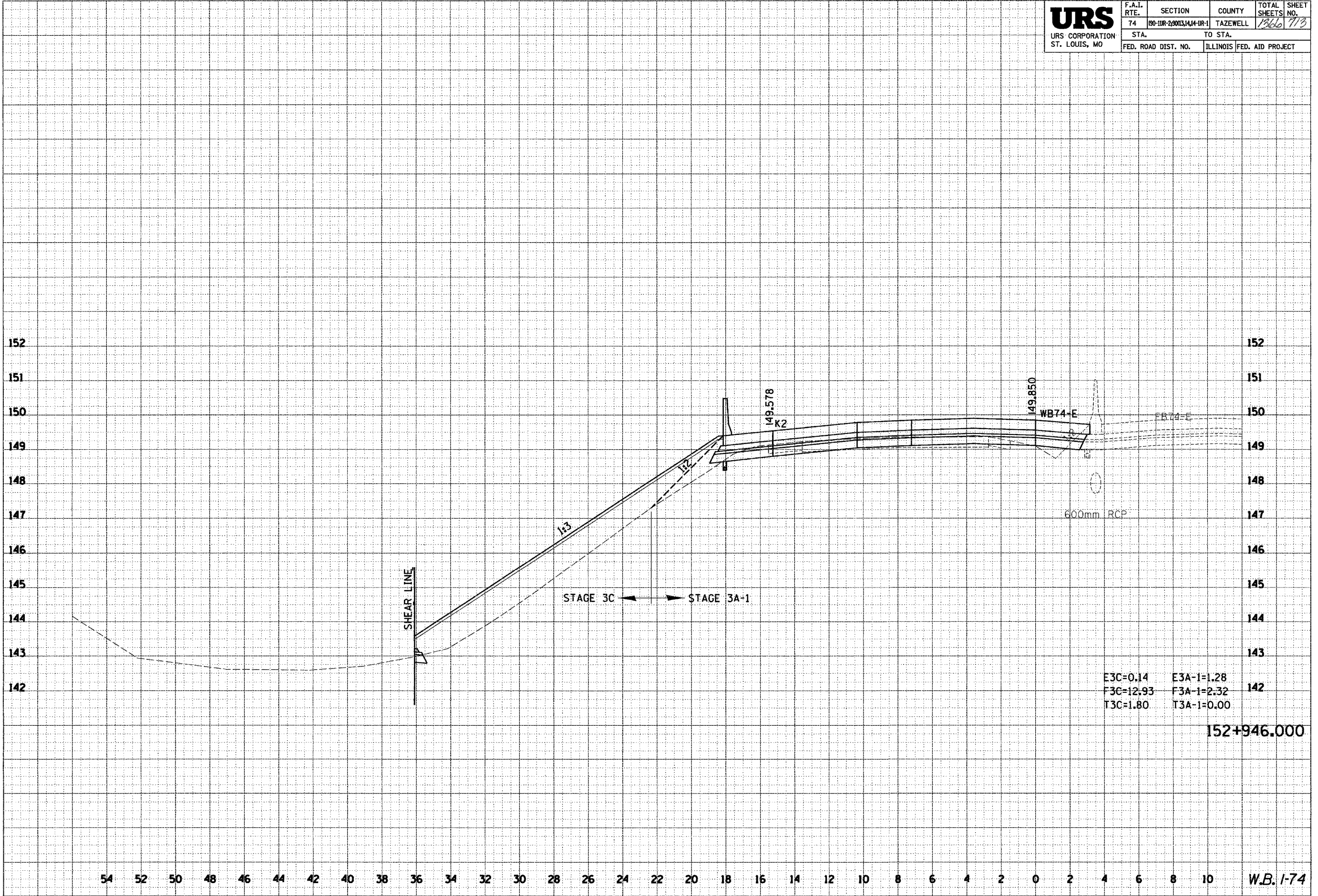
54 52 50 48 46 44 42 40 38 36 34 32 30 28 26 24 22 20 18 16 14 12 10 8 6 4 2 0 2 4 6 8 10

83201

URS URS CORPORATION ST. LOUIS, MO	F.A.I. RTE.	SECTION	COUNTY	TOTAL SHEETS	SHEET NO.
	74	190-11R-2,9013,14,14-1R-1	TAZEWELL	1366	773
	STA. TO STA.		FED. ROAD DIST. NO.	ILLINOIS	FED. AID PROJECT

FINAL SURVEY NOTE BOOK NO.	SURVEYED	DATE
	BY	
	TEMP. PLATE	
	AREAS CHECKED	

ORIGINAL SURVEY NOTE BOOK NO.	SURVEYED	DATE
	BY	
	TEMP. PLATE	
	AREAS CHECKED	



54 52 50 48 46 44 42 40 38 36 34 32 30 28 26 24 22 20 18 16 14 12 10 8 6 4 2 0 2 4 6 8 10

W.B. 1-74

12/22/2002 12:22:22 PM

54 52 50 48 46 44 42 40 38 36 34 32 30 28 26 24 22 20 18 16 14 12 10 8 6 4 2 0 2 4 6 8 10

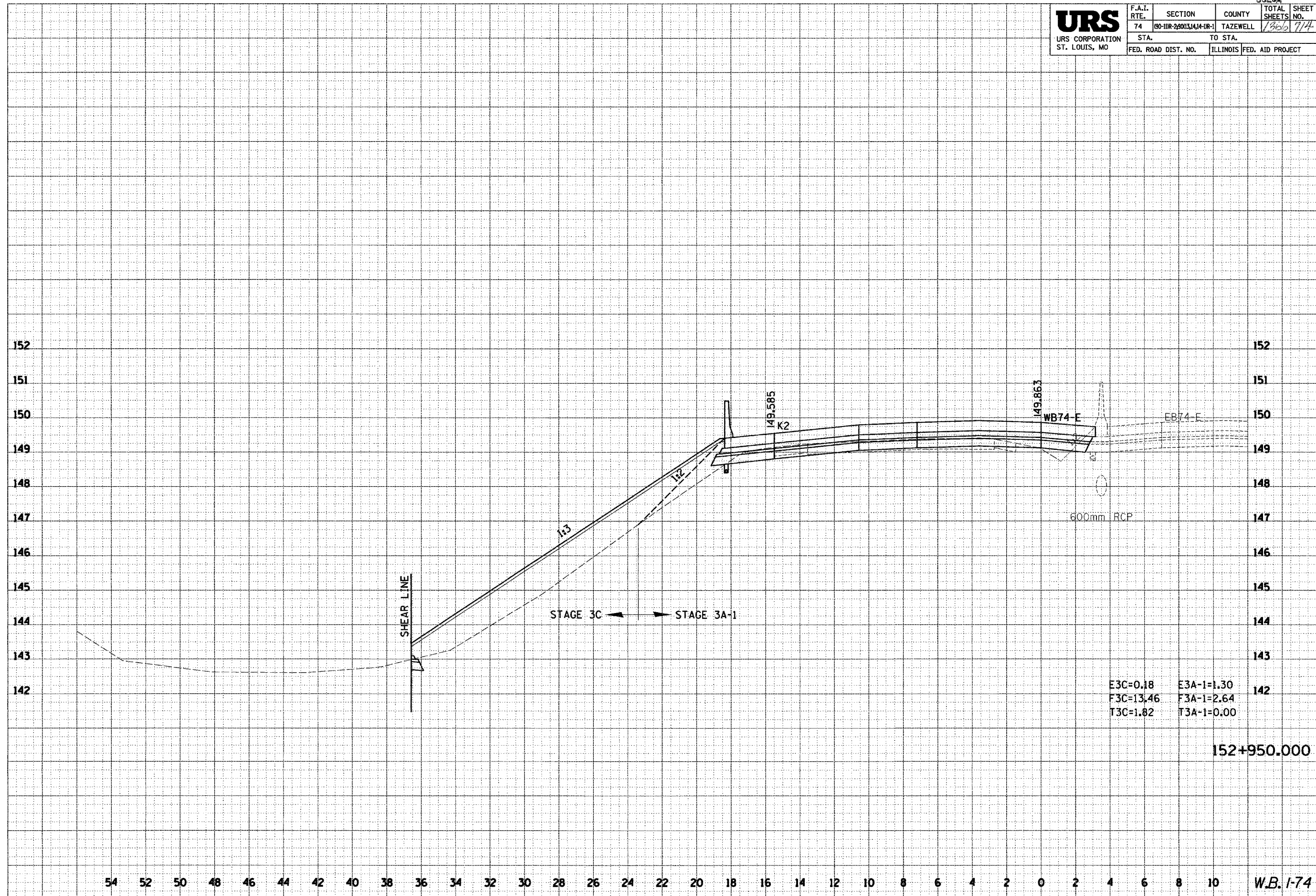
83201



F.A.I. RTE.	SECTION	COUNTY	TOTAL SHEETS	SHEET NO.
74	(80-11R-29013,14,14-1R-1)	TAZEWELL	1960	774
STA.		TO STA.		
FED. ROAD DIST. NO.		ILLINOIS	FED. AID PROJECT	

DATE	BY
APPROVED	DATE
BY	
NO. _____	
AREAS CHECKED	
AREAS CHECKED	

DATE	BY
APPROVED	DATE
BY	
NO. _____	
AREAS CHECKED	
AREAS CHECKED	



152+950.000

54 52 50 48 46 44 42 40 38 36 34 32 30 28 26 24 22 20 18 16 14 12 10 8 6 4 2 0 2 4 6 8 10

W.B. 1-74

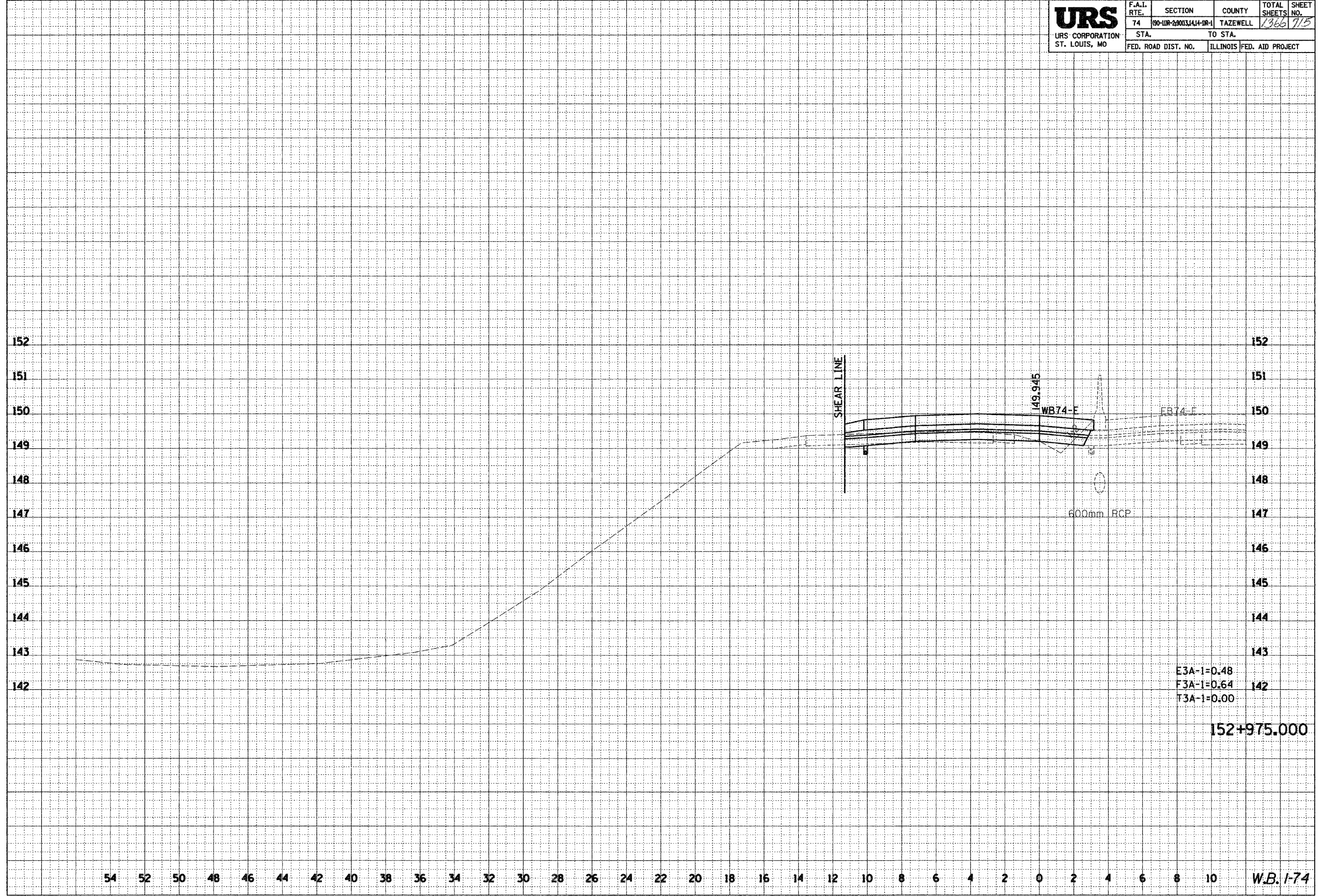
...:\pbase\2\1\1\101-5\101-5.dwg 12/19/2006 2:23:23 PM

54 52 50 48 46 44 42 40 38 36 34 32 30 28 26 24 22 20 18 16 14 12 10 8 6 4 2 0 2 4 6 8 10 66201

<b>URS</b> URS CORPORATION ST. LOUIS, MO	F.A.I. RTE.	SECTION	COUNTY	TOTAL SHEETS	SHEET NO.
	74	100-11R-29013(144-1R-1	TAZEWELL	1366	715
	STA.	TO STA.			
FED. ROAD DIST. NO.		ILLINOIS	FED. AID PROJECT		

FINAL	DATE
SURVEYED	
NOTE BOOK	
AREAS CHECKED	
NO.	

ORIGINAL	DATE
SURVEYED	
NOTE BOOK	
AREAS CHECKED	
NO.	



E3A-1=0.48  
F3A-1=0.64  
T3A-1=0.00

152+975.000

54 52 50 48 46 44 42 40 38 36 34 32 30 28 26 24 22 20 18 16 14 12 10 8 6 4 2 0 2 4 6 8 10 W.B. 1-74

... \Users\j... \Desktop\20111121\_10p\_04052011\5-17-11\5-17-11.dwg

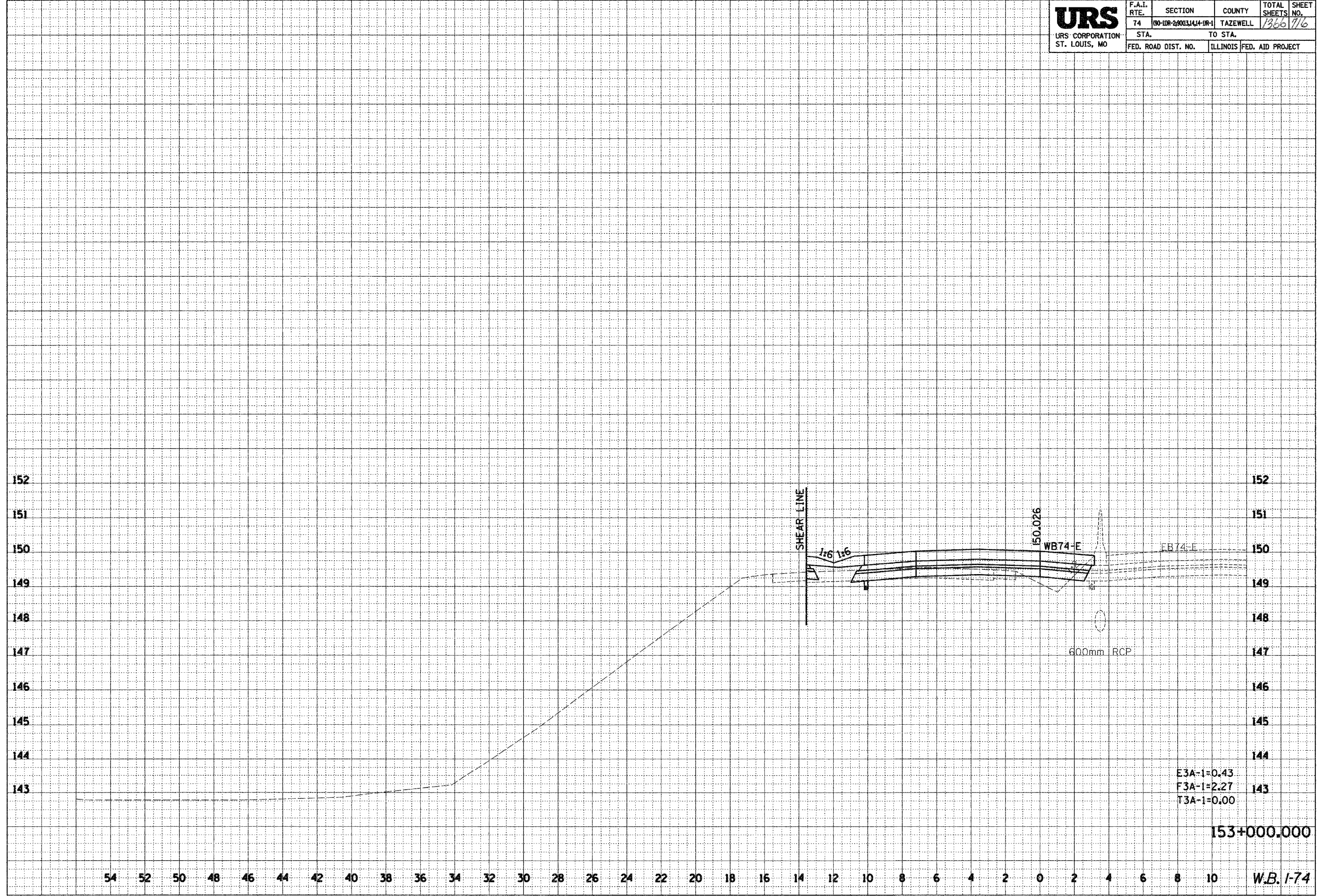
54 52 50 48 46 44 42 40 38 36 34 32 30 28 26 24 22 20 18 16 14 12 10 8 6 4 2 0 2 4 6 8 10

68201

<b>URS</b> URS CORPORATION ST. LOUIS, MO	F.A.I. RTE.	SECTION	COUNTY	TOTAL SHEETS	SHEET NO.
	74	100-11R-29033(44-1R-1	TAZEWELL	1360	776
	STA.	TO STA.			
	FED. ROAD DIST. NO.	ILLINOIS	FED. AID PROJECT		

FINAL SURVEY	DATE
SURVEYED	BY
NOTE BOOK	
AREAS	
AREAS CHECKED	

ORIGINAL SURVEY	DATE
SURVEYED	BY
NOTE BOOK	
AREAS	
AREAS CHECKED	



54 52 50 48 46 44 42 40 38 36 34 32 30 28 26 24 22 20 18 16 14 12 10 8 6 4 2 0 2 4 6 8 10

W.B. 1-74



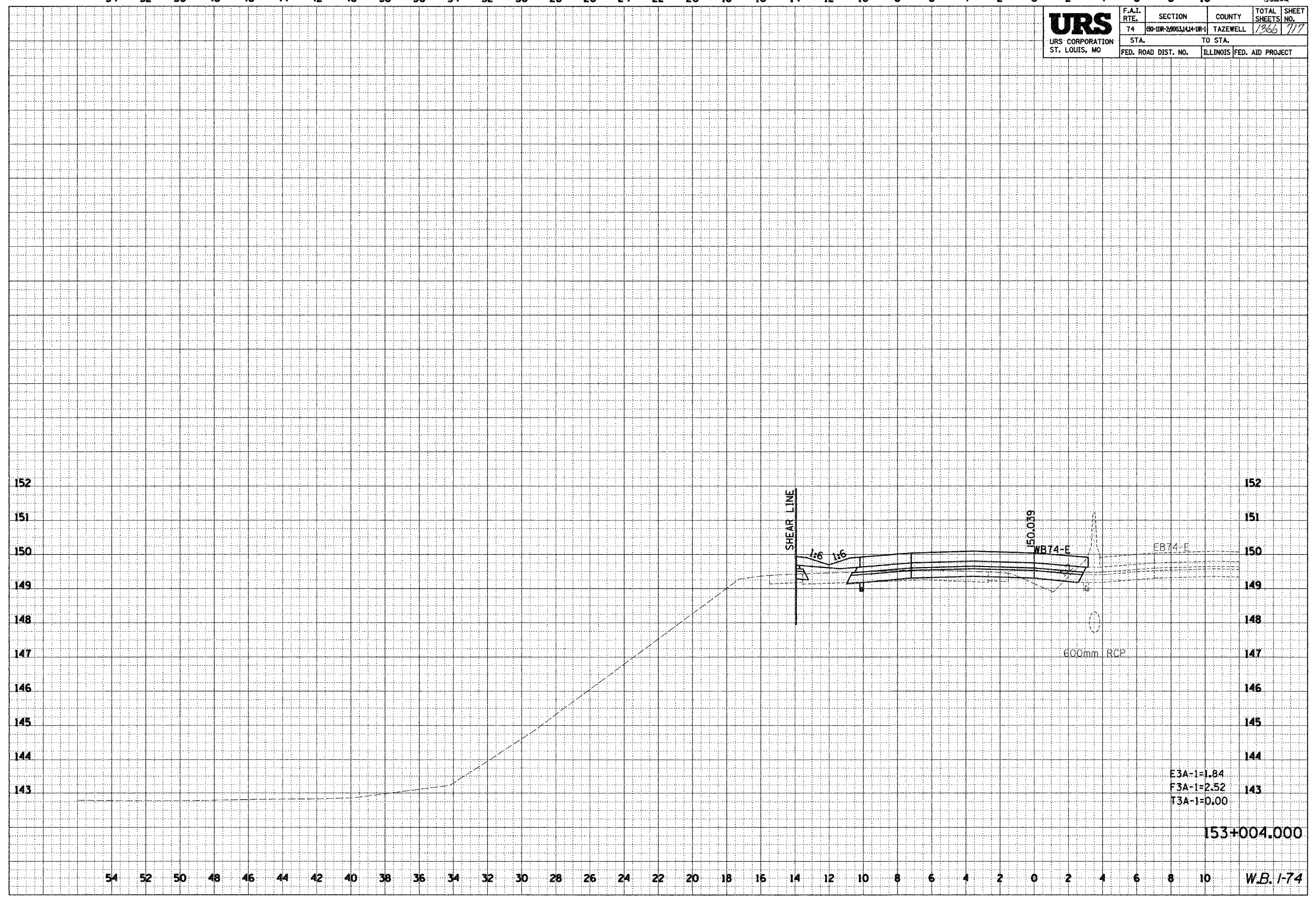
\\msbse2\vel\1st106-5awg.dgn 12/19/2004 2:23:40 PM

54 52 50 48 46 44 42 40 38 36 34 32 30 28 26 24 22 20 18 16 14 12 10 8 6 4 2 0 2 4 6 8 10 69201

<b>URS</b> URS CORPORATION ST. LOUIS, MO	F.A.I. RTE.	SECTION	COUNTY	TOTAL SHEETS	SHEET NO.
	74	09-10R-20003,4,11-1R-1	TAZEWELL	1366	777
STA.		TO STA.			
FED. ROAD DIST. NO.		ILLINOIS		FED. AID PROJECT	

DATE	BY
DATE	BY
DATE	BY

DATE	BY
DATE	BY
DATE	BY



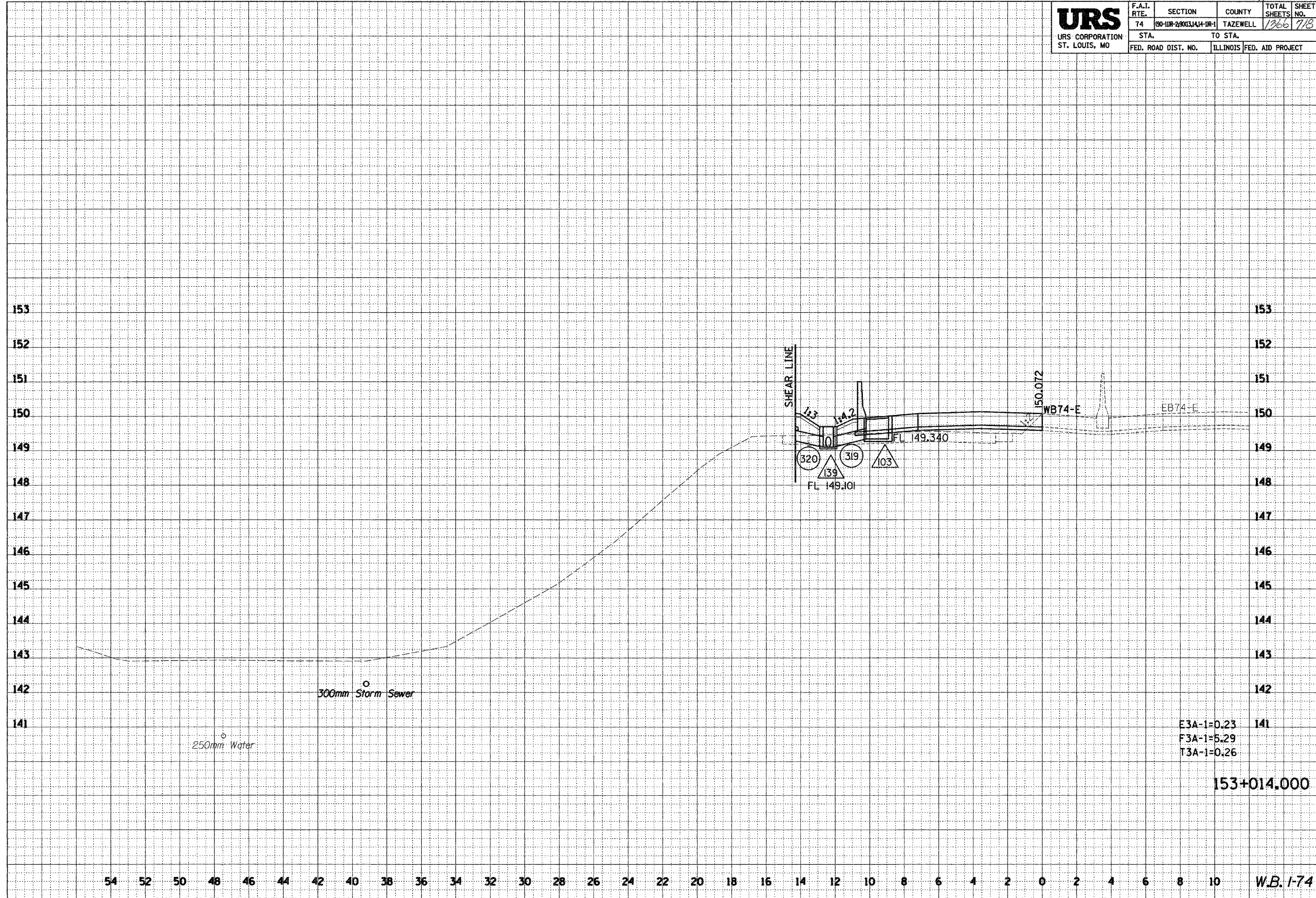
... \pbase2\rev\131102-50m.dgn 12/19/2004 2:23:47 PM

54 52 50 48 46 44 42 40 38 36 34 32 30 28 26 24 22 20 18 16 14 12 10 8 6 4 2 0 2 4 6 8 10 69201

<b>URS</b> URS CORPORATION ST. LOUIS, MO	F.A.I. RTE.	SECTION	COUNTY	TOTAL SHEETS	SHEET NO.
	74	(90-11R-2901344-1R-1)	TAZEWELL	1866	718
	STA.	TO STA.			
	FED. ROAD DIST. NO.	ILLINOIS	FED. AID PROJECT		

FINAL SURVEY	DATE
SURVEYED	BY
NOTE BOOK	
NO.	
AREAS CHECKED	

ORIGINAL SURVEY	DATE
SURVEYED	BY
NOTE BOOK	
NO.	
AREAS CHECKED	



E3A-1=0.23  
F3A-1=5.29  
T3A-1=0.26

153+014.000

54 52 50 48 46 44 42 40 38 36 34 32 30 28 26 24 22 20 18 16 14 12 10 8 6 4 2 0 2 4 6 8 10 W.B. 1-74

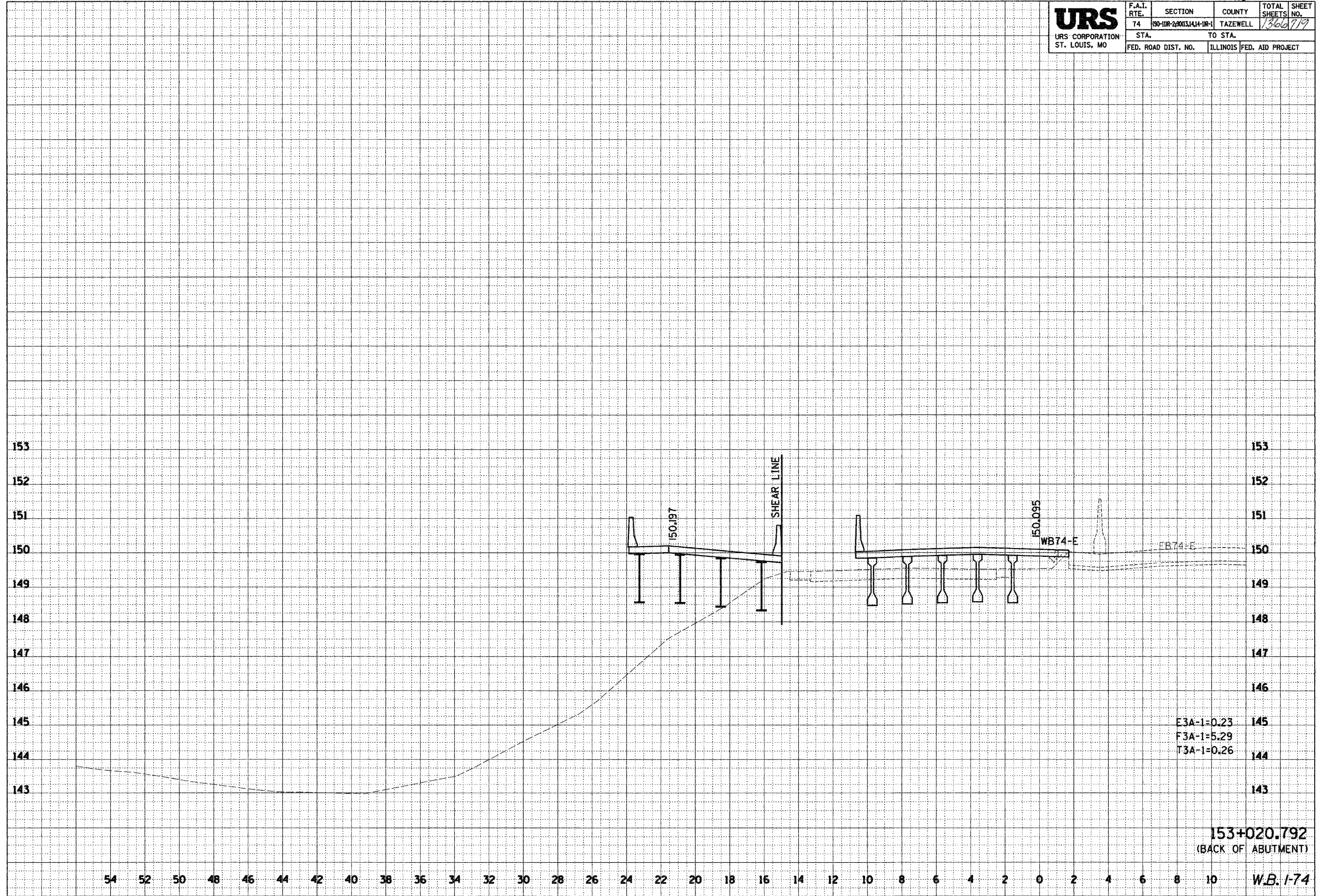
Phase2\ref\st102-5ank.dwg 12/19/2004 2:23:54 PM

54 52 50 48 46 44 42 40 38 36 34 32 30 28 26 24 22 20 18 16 14 12 10 8 6 4 2 0 2 4 6 8 10 66201

<b>URS</b> URS CORPORATION ST. LOUIS, MO	F.A.I. RTE.	SECTION	COUNTY	TOTAL SHEETS	SHEET NO.
	74	09-10R-29003(44-10R-1	TAZEWELL	1360	719
	STA.	TO STA.			
FED. ROAD DIST. NO.		ILLINOIS	FED. AID PROJECT		

FINAL SURVEY	DATE
SURVEYED	BY
NOTE BOOK	NO.
AREAS CHECKED	

ORIGINAL SURVEY	DATE
SURVEYED	BY
NOTE BOOK	NO.
AREAS CHECKED	



E3A-1=0.23  
F3A-1=5.29  
T3A-1=0.26

153+020.792  
(BACK OF ABUTMENT)

54 52 50 48 46 44 42 40 38 36 34 32 30 28 26 24 22 20 18 16 14 12 10 8 6 4 2 0 2 4 6 8 10 W.B. 1-74

...:\projects\1105-5640.dgn 12/19/2014 2:24:01 PM

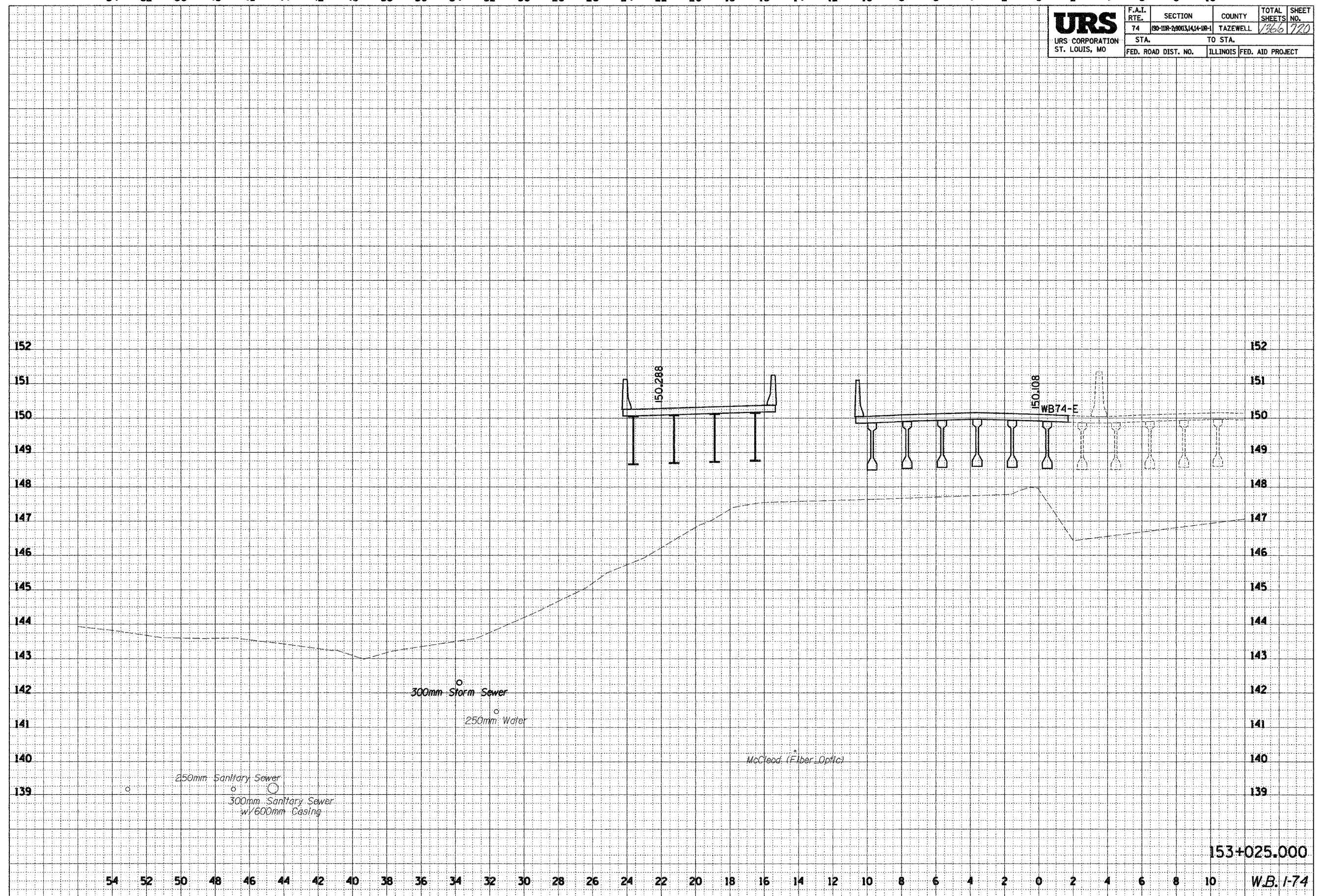
54 52 50 48 46 44 42 40 38 36 34 32 30 28 26 24 22 20 18 16 14 12 10 8 6 4 2 0 2 4 6 8 10

63201

<b>URS</b> URS CORPORATION ST. LOUIS, MO	F.A.I. RTE.	SECTION	COUNTY	TOTAL SHEETS	SHEET NO.
	74	190-11R-28003,14,14-1R-1	TAZEWELL	1366	770
	STA.	TO STA.			
FED. ROAD DIST. NO.	ILLINOIS	FED. AID PROJECT			

FINAL SURVEY	DATE
SURVEYED	
PLOTTED	
NOTE BOOK	
AREAS CHECKED	
NO.	

ORIGINAL SURVEY	DATE
SURVEYED	
PLOTTED	
NOTE BOOK	
AREAS CHECKED	
NO.	



153+025.000

54 52 50 48 46 44 42 40 38 36 34 32 30 28 26 24 22 20 18 16 14 12 10 8 6 4 2 0 2 4 6 8 10 W.B. 1-74

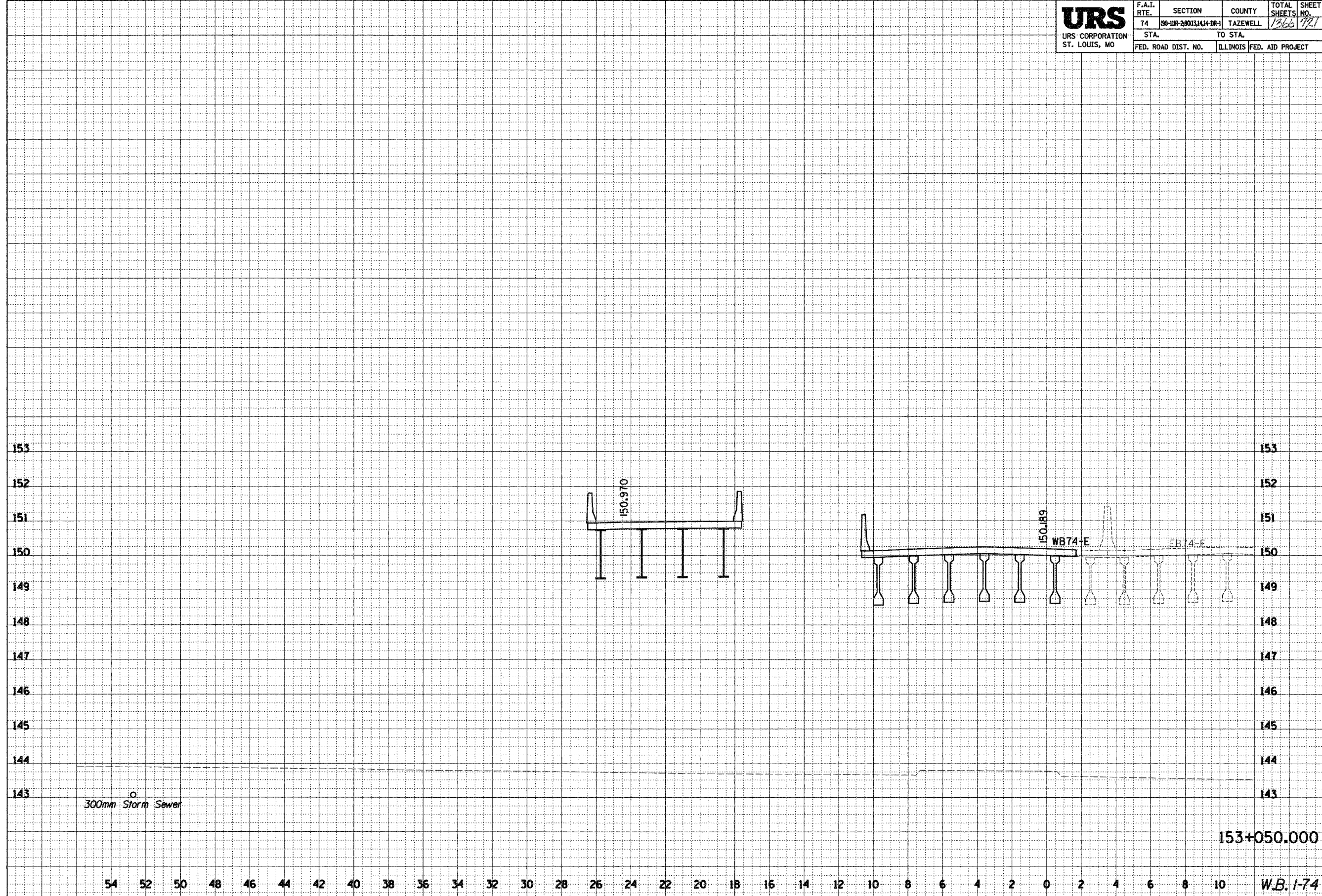
...:\base2\ref\101201-50m.dgn 12/19/2004 2:24:08 PM

54 52 50 48 46 44 42 40 38 36 34 32 30 28 26 24 22 20 18 16 14 12 10 8 6 4 2 0 2 4 6 8 10 68201

<b>URS</b> URS CORPORATION ST. LOUIS, MO	F.A.I. RTE.	SECTION	COUNTY	TOTAL SHEETS	SHEET NO.
	74	180-11R-29013,14,14-1R-1	TAZEWELL	1366	121
	STA.	TO STA.			
	FED. ROAD DIST. NO.	ILLINOIS	FED. AID PROJECT		

FINAL SURVEY	DATE
SURVEYED	BY
NOTE BOOK	
NO.	
AREAS CHECKED	

ORIGINAL SURVEY	DATE
SURVEYED	BY
NOTE BOOK	
NO.	
AREAS CHECKED	



153+050.000

54 52 50 48 46 44 42 40 38 36 34 32 30 28 26 24 22 20 18 16 14 12 10 8 6 4 2 0 2 4 6 8 10 W.B. 1-74

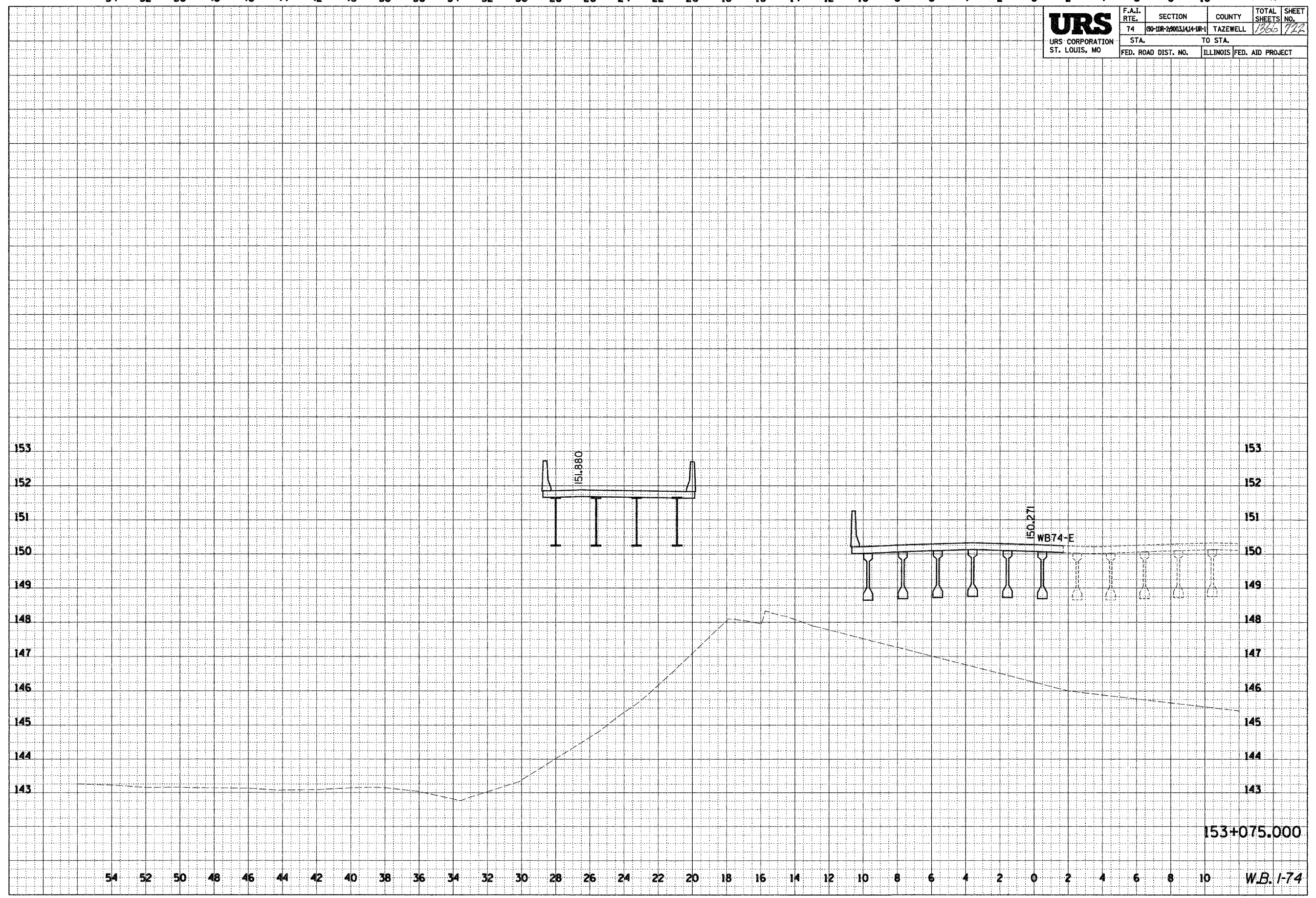
...:\bse\2\year\151105-5000.dgn 12/19/2004 2:24:14 PM

54 52 50 48 46 44 42 40 38 36 34 32 30 28 26 24 22 20 18 16 14 12 10 8 6 4 2 0 2 4 6 8 10 63201

<b>URS</b> URS CORPORATION ST. LOUIS, MO	F.A.I. RTE.	SECTION	COUNTY	TOTAL SHEETS	SHEET NO.
	74	090-10R-290033A14-1R-1	TAZEWELL	1360	772
	STA.	TO STA.			
FED. ROAD DIST. NO.		ILLINOIS	FED. AID PROJECT		

FINAL SURVEY	DATE
NOTE BOOK NO.	
SURVEYED	
PLOTTED	
AREAS CHECKED	
BY	

ORIGINAL SURVEY	DATE
NOTE BOOK NO.	
SURVEYED	
PLOTTED	
AREAS CHECKED	
BY	



153+075.000

54 52 50 48 46 44 42 40 38 36 34 32 30 28 26 24 22 20 18 16 14 12 10 8 6 4 2 0 2 4 6 8 10 W.B. 1-74

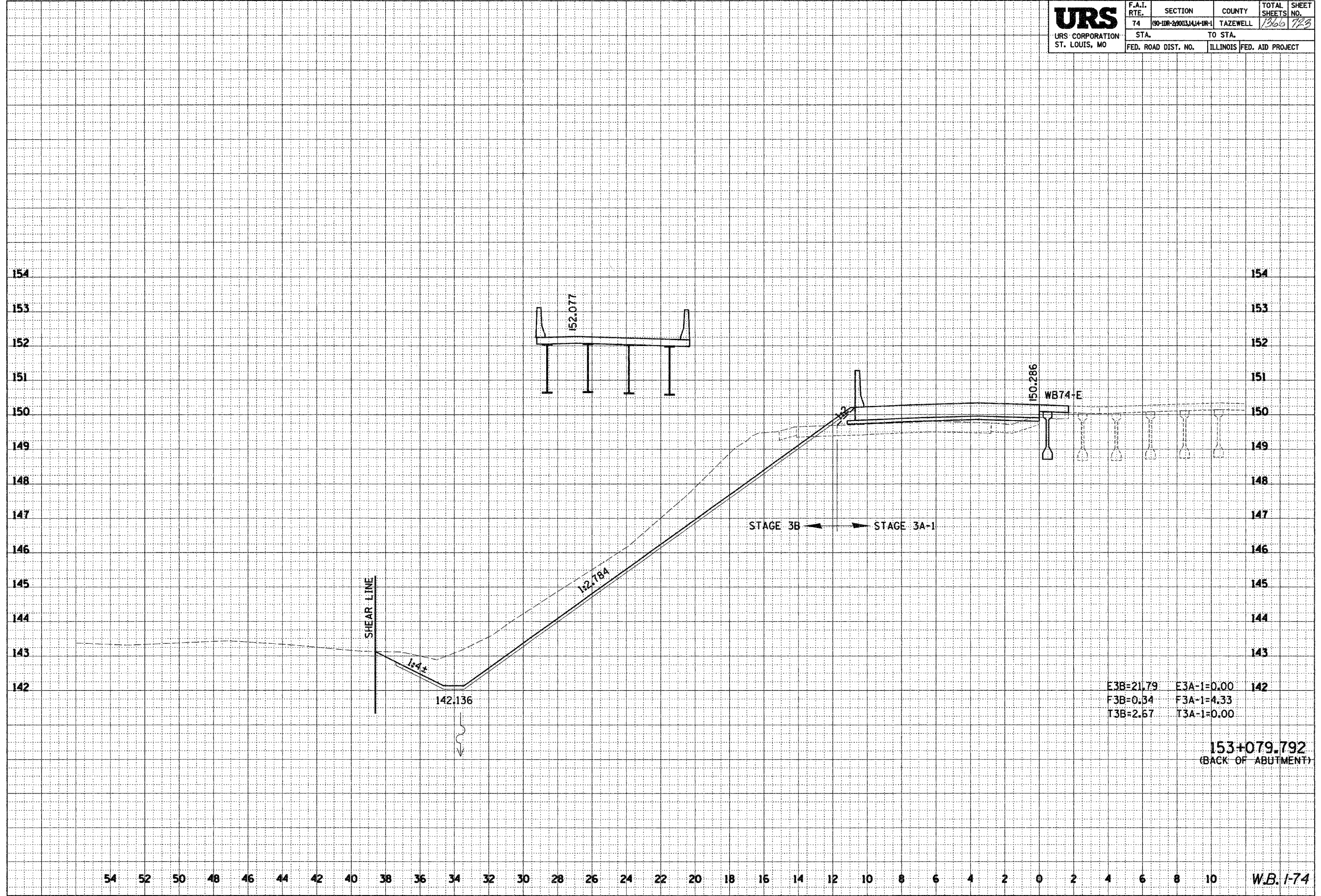
...:\pbase2\ref\151102-54WB.dgn 12/19/2004 2:24:20 PM

54 52 50 48 46 44 42 40 38 36 34 32 30 28 26 24 22 20 18 16 14 12 10 8 6 4 2 0 2 4 6 8 10 682011

<b>URS</b> URS CORPORATION ST. LOUIS, MO	F.A.I. RTE.	SECTION	COUNTY	TOTAL SHEETS	SHEET NO.
	74	190-10R-29013,14,14-1R-1	TAZEWELL	1366	729
STA.		TO STA.			
FED. ROAD DIST. NO.		ILLINOIS	FED. AID PROJECT		

FINAL SURVEY	DATE
SURVEYED	
NOTE BOOK	
TEMPLATE	
AREAS CHECKED	
NO.	

ORIGINAL SURVEY	DATE
SURVEYED	
NOTE BOOK	
TEMPLATE	
AREAS CHECKED	
NO.	

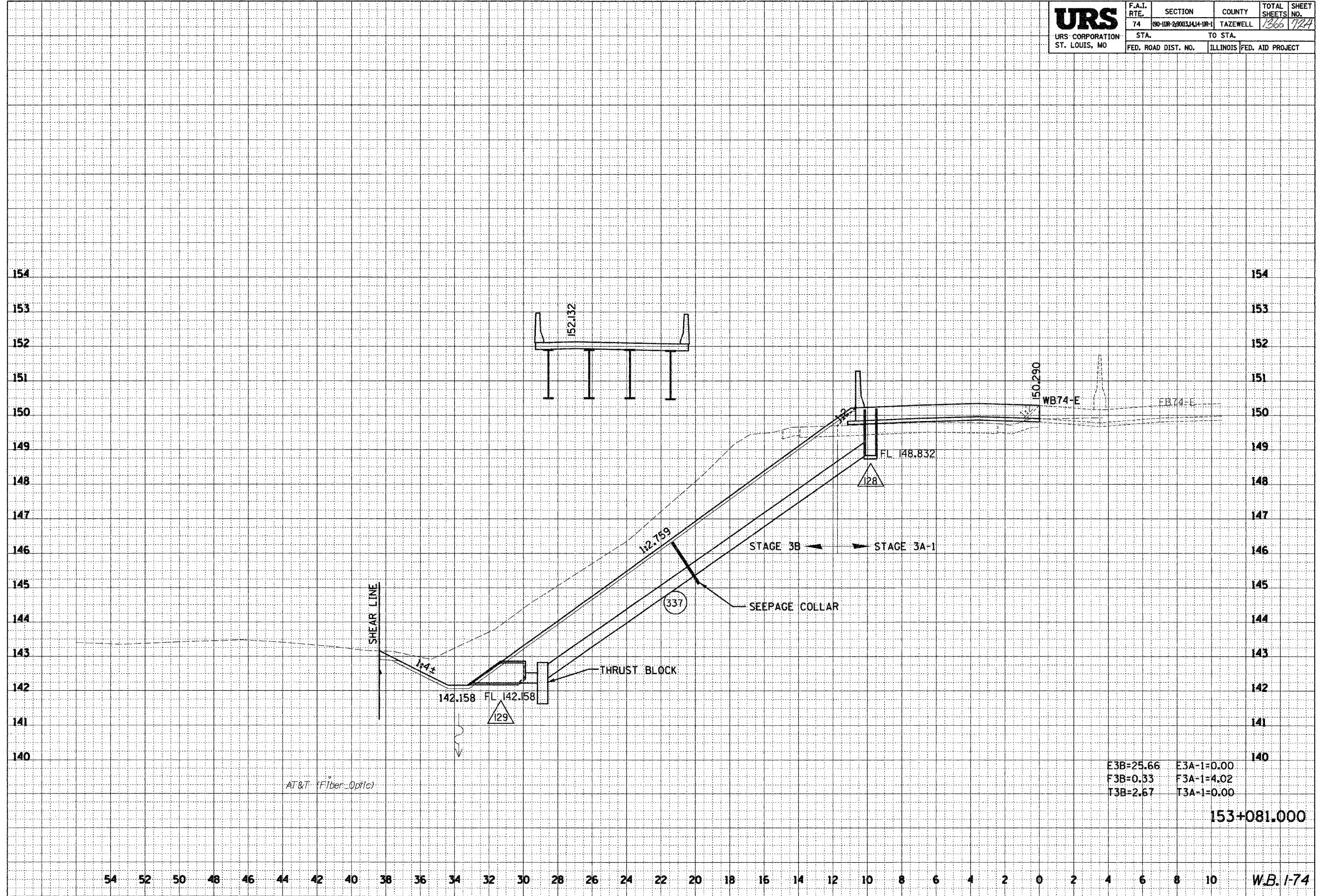


54 52 50 48 46 44 42 40 38 36 34 32 30 28 26 24 22 20 18 16 14 12 10 8 6 4 2 0 2 4 6 8 10 63204

<b>URS</b> URS CORPORATION ST. LOUIS, MO	F.A.I. RTE.	SECTION	COUNTY	TOTAL SHEETS	SHEET NO.
	74	00-10R-2903(44-10-1)	TAZEWELL	1366	1124
	STA.	TO STA.		FED. AID PROJECT	
	FED. ROAD DIST. NO.	ILLINOIS			

FINAL SURVEY	DATE
SURVEYED	
NOTE BOOK	
TEMPLATE	
AREAS CHECKED	
NO.	

ORIGINAL SURVEY	DATE
SURVEYED	
NOTE BOOK	
TEMPLATE	
AREAS CHECKED	
NO.	



E3B=25.66	E3A-1=0.00
F3B=0.33	F3A-1=4.02
T3B=2.67	T3A-1=0.00

153+081.000

54 52 50 48 46 44 42 40 38 36 34 32 30 28 26 24 22 20 18 16 14 12 10 8 6 4 2 0 2 4 6 8 10 W.B. 1-74

\\pds02\ve\151102-5am.dgn 12/19/2004 2:24:27 PM

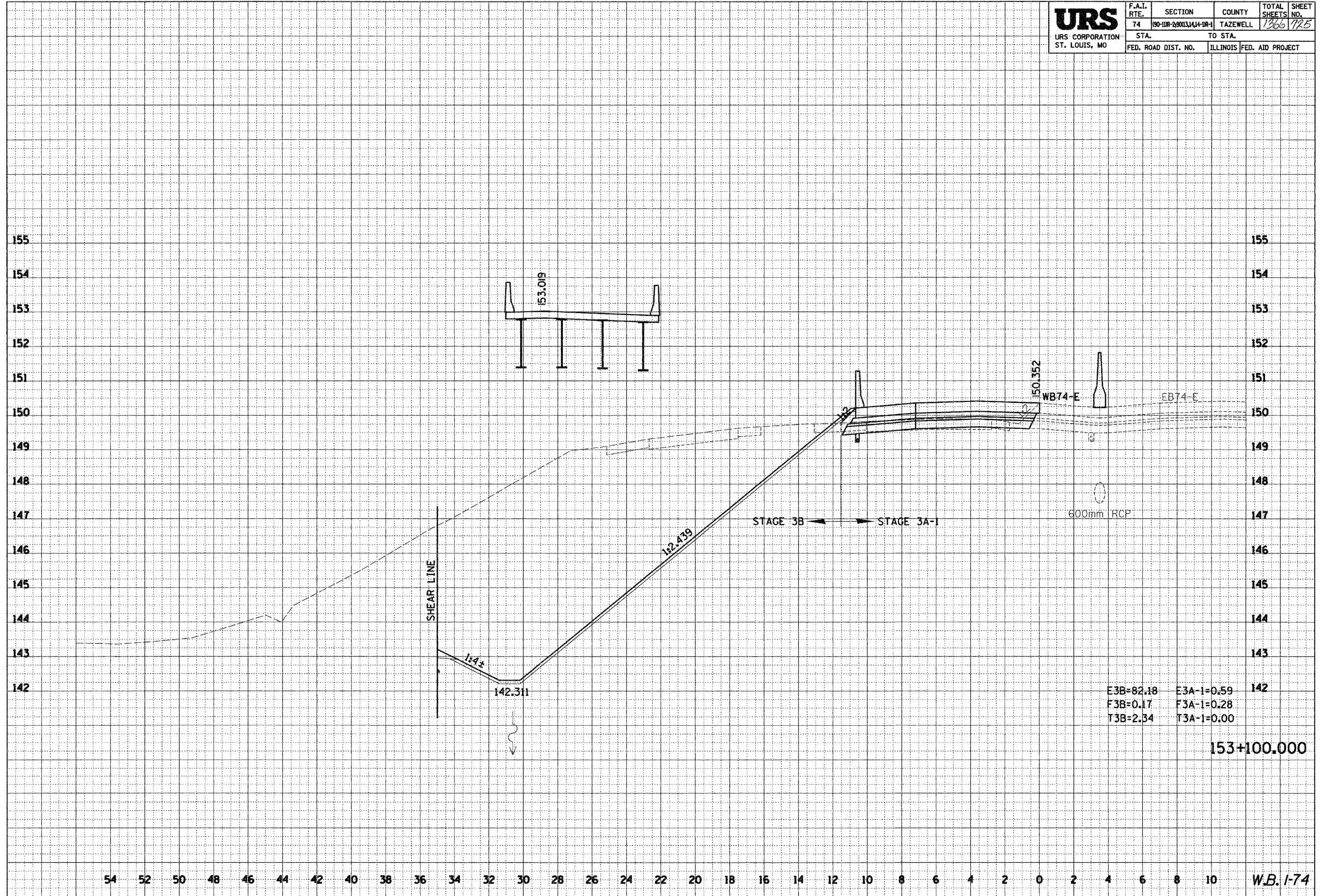


54 52 50 48 46 44 42 40 38 36 34 32 30 28 26 24 22 20 18 16 14 12 10 8 6 4 2 0 2 4 6 8 10 63201

<b>URS</b> URS CORPORATION ST. LOUIS, MO	F.A.I. RTE.	SECTION	COUNTY	TOTAL SHEETS	SHEET NO.
	74	(00-10R-2903344-1R-1)	TAZEWELL	1366	125
	STA.	TO STA.			
	FED. ROAD DIST. NO.	ILLINOIS	FED. AID PROJECT		

FINAL SURVEY	DATE
SURVEYED	
NOTE BOOK	
AREAS CHECKED	

ORIGINAL SURVEY	DATE
SURVEYED	
NOTE BOOK	
AREAS CHECKED	



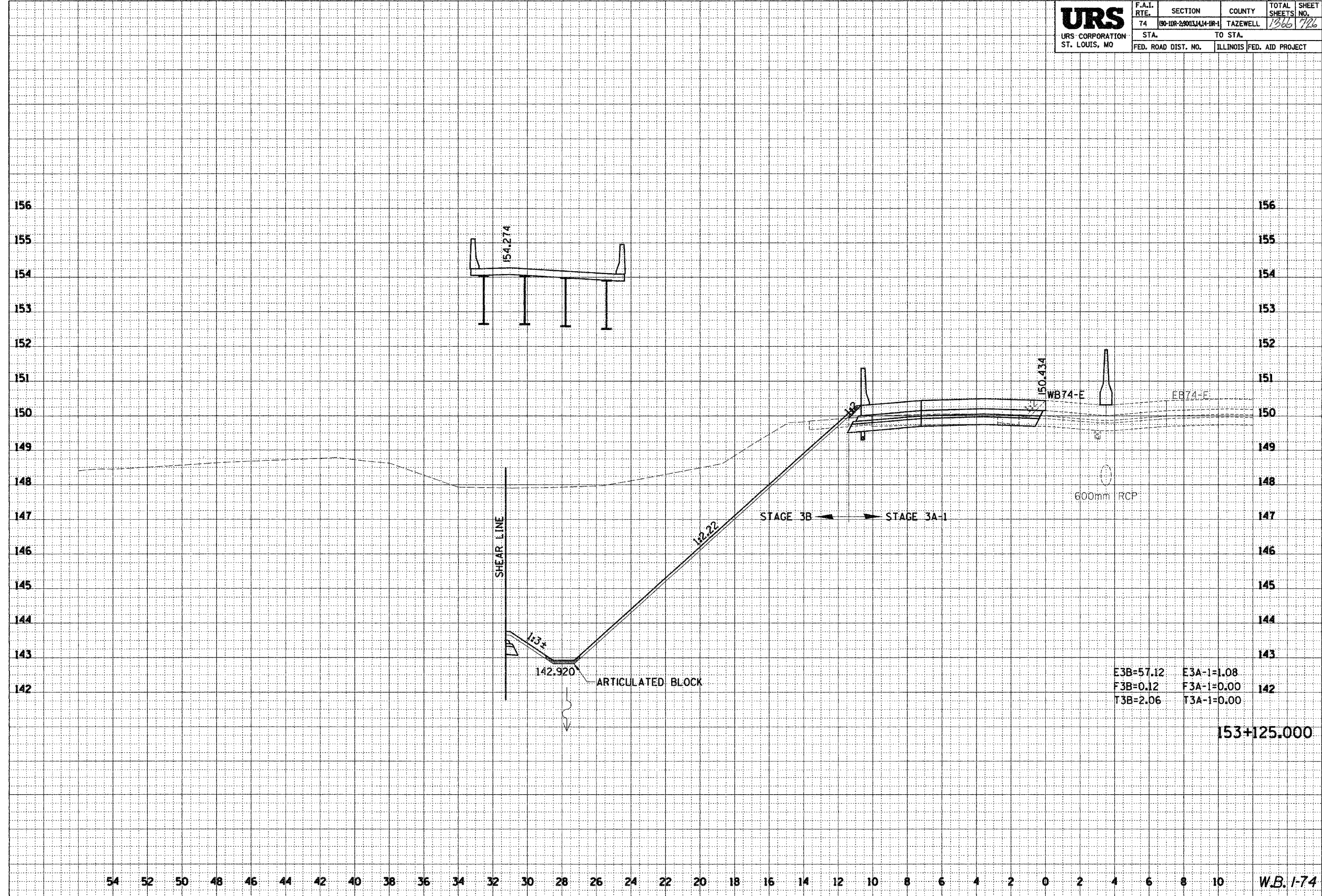
54 52 50 48 46 44 42 40 38 36 34 32 30 28 26 24 22 20 18 16 14 12 10 8 6 4 2 0 2 4 6 8 10 W.B. 1-74

54 52 50 48 46 44 42 40 38 36 34 32 30 28 26 24 22 20 18 16 14 12 10 8 6 4 2 0 2 4 6 8 10 68201

<b>URS</b> URS CORPORATION ST. LOUIS, MO	F.A.I. RTE.	SECTION	COUNTY	TOTAL SHEETS	SHEET NO.
	74	(90-10R-2)0013(14+1R-1)	TAZEWELL	1366	726
	STA.	TO STA.			
	FED. ROAD DIST. NO.	ILLINOIS	FED. AID PROJECT		

FINAL SURVEY	SURVEYED	DATE
NOTE BOOK	PLOTTED	
NO.	AREAS	
	CHECKED	

ORIGINAL SURVEY	SURVEYED	DATE
NOTE BOOK	PLOTTED	
NO.	AREAS	
	CHECKED	



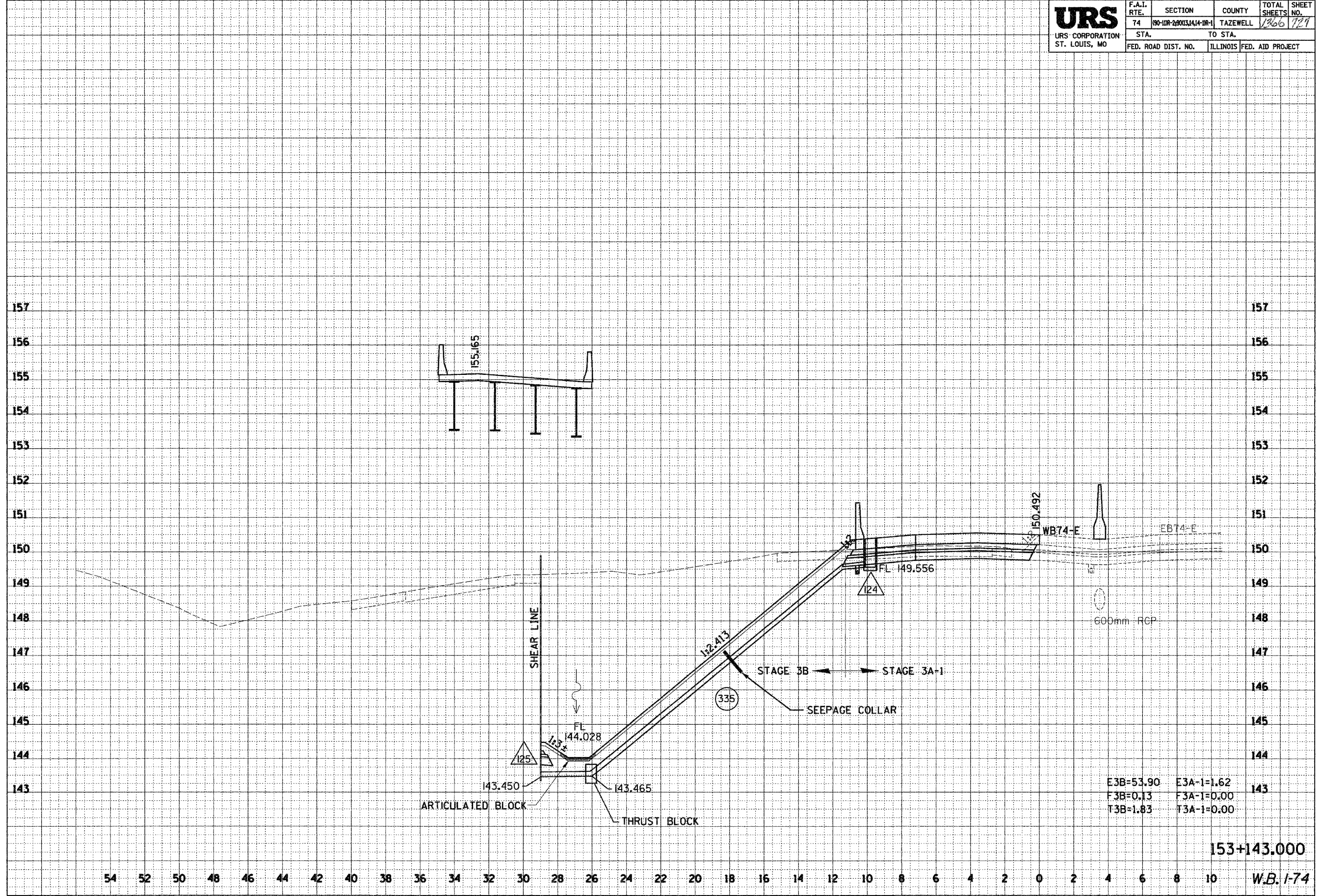
54 52 50 48 46 44 42 40 38 36 34 32 30 28 26 24 22 20 18 16 14 12 10 8 6 4 2 0 2 4 6 8 10 **W.B. 1-74**

\\nas02\pen\131105-5am.dgn 12/19/2014 2:24:39 PM

<b>URS</b> URS CORPORATION ST. LOUIS, MO	F.A.I. RTE.	SECTION	COUNTY	TOTAL SHEETS	SHEET NO.
	74	(00-11R-2)0013,14,14-1R-1	TAZEWELL	1266	721
	STA.	TO STA.		FED. AID PROJECT	
	FED. ROAD DIST. NO.	ILLINOIS			

FINAL	BY	DATE
SURVEY		
NOTE BOOK		
AREAS CHECKED		
NO.		

ORIGINAL	BY	DATE
SURVEY		
NOTE BOOK		
AREAS CHECKED		
NO.		



E3B=53.90	E3A-1=1.62
F3B=0.13	F3A-1=0.00
T3B=1.83	T3A-1=0.00

153+143.000

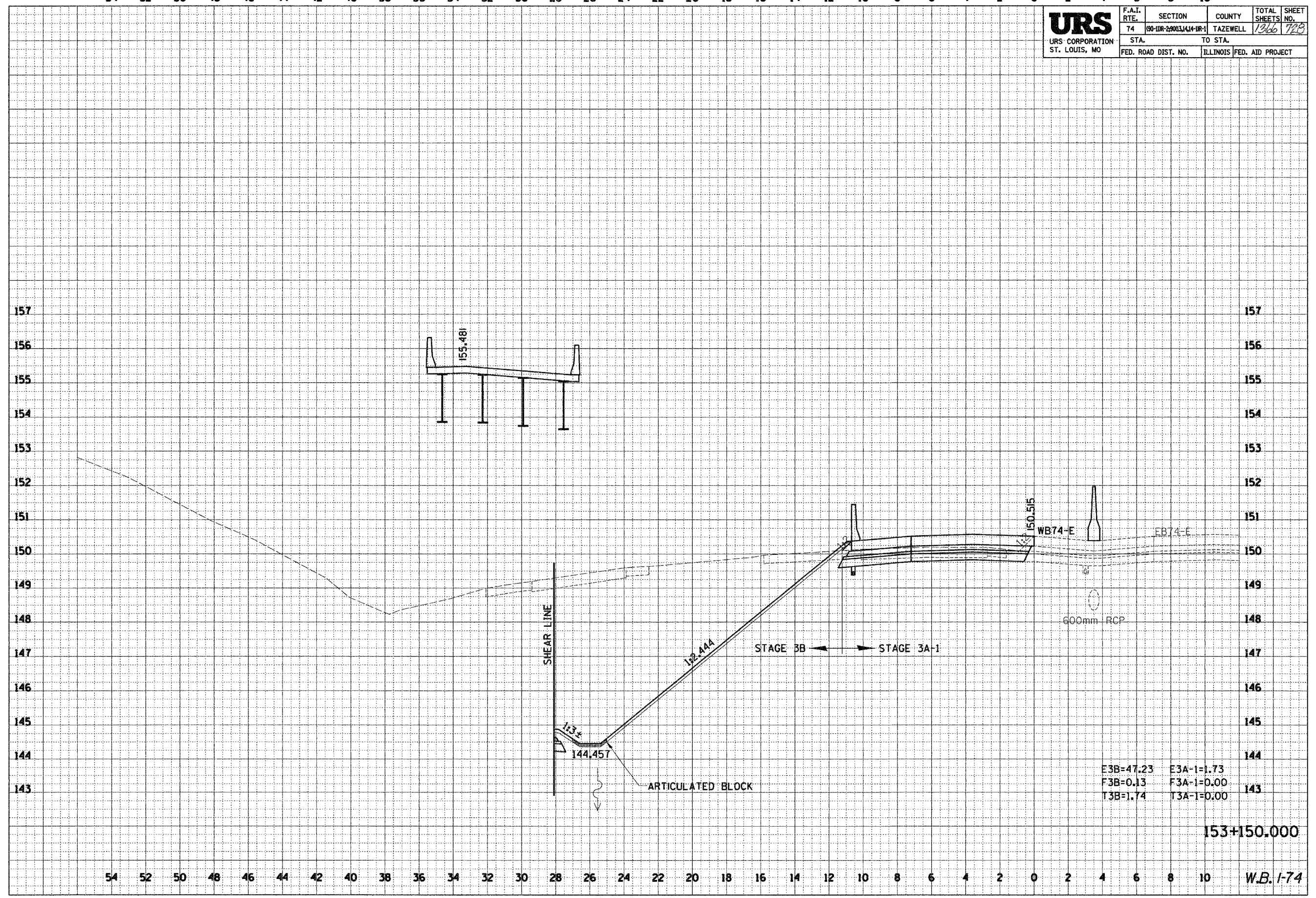
D:\projects\11-11-2011\11-11-2011-50-12-17-19-2006-2-22-09-09.plt

54 52 50 48 46 44 42 40 38 36 34 32 30 28 26 24 22 20 18 16 14 12 10 8 6 4 2 0 2 4 6 8 10

<b>URS</b> URS CORPORATION ST. LOUIS, MO	F.A.I. RTE.	SECTION	COUNTY	TOTAL SHEETS	SHEET NO.
	74	090-10R-23003,141+1R-1	TAZEWELL	1366	728
	STA.	TO STA.			
FED. ROAD DIST. NO.		ILLINOIS FED. AID PROJECT			

FINAL SURVEY	DATE
BY	
REVIEWED	
DATE	
BY	
REVIEWED	
DATE	
BY	
REVIEWED	
DATE	
BY	
REVIEWED	
DATE	

ORIGINAL SURVEY	DATE
BY	
REVIEWED	
DATE	
BY	
REVIEWED	
DATE	
BY	
REVIEWED	
DATE	
BY	
REVIEWED	
DATE	



153+150.000

54 52 50 48 46 44 42 40 38 36 34 32 30 28 26 24 22 20 18 16 14 12 10 8 6 4 2 0 2 4 6 8 10 W.B. 1-74

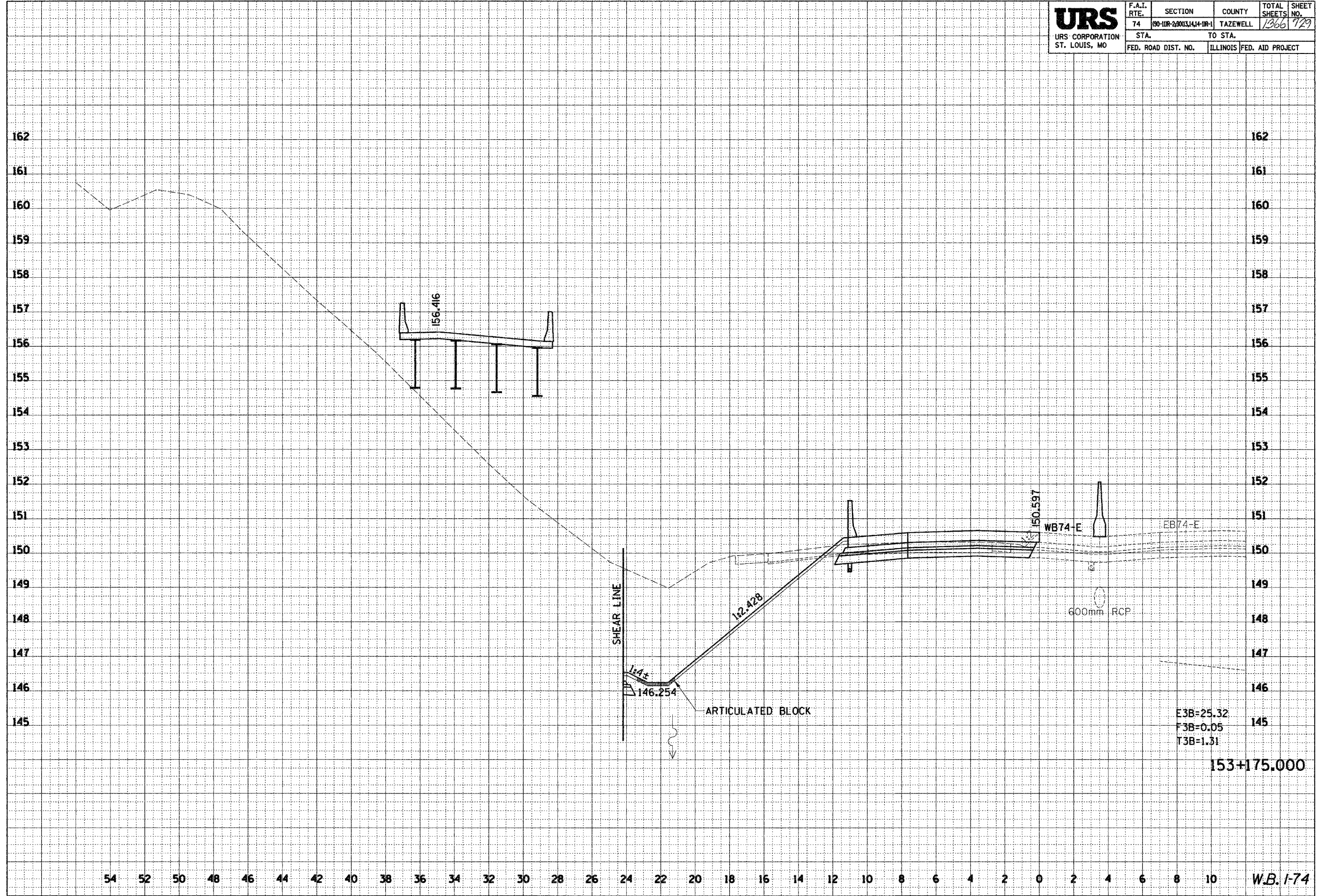
...:\pbase2\ver\105-500.dgn 12/19/2004 2:26:03 PM

54 52 50 48 46 44 42 40 38 36 34 32 30 28 26 24 22 20 18 16 14 12 10 8 6 4 2 0 2 4 6 8 10 68201

<b>URS</b> URS CORPORATION ST. LOUIS, MO	F.A.I. RTE.	SECTION	COUNTY	TOTAL SHEETS	SHEET NO.
	74	(90-11R-290)(144-1R-1)	TAZEWELL	1366	129
	STA.	TO STA.			
	FED. ROAD DIST. NO.	ILLINOIS	FED. AID PROJECT		

FINAL SURVEY	DATE
SURVEYED	BY
NOTE BOOK	
TEMPLATE	
AREAS CHECKED	
NO.	

ORIGINAL SURVEY	DATE
SURVEYED	BY
NOTE BOOK	
TEMPLATE	
AREAS CHECKED	
NO.	



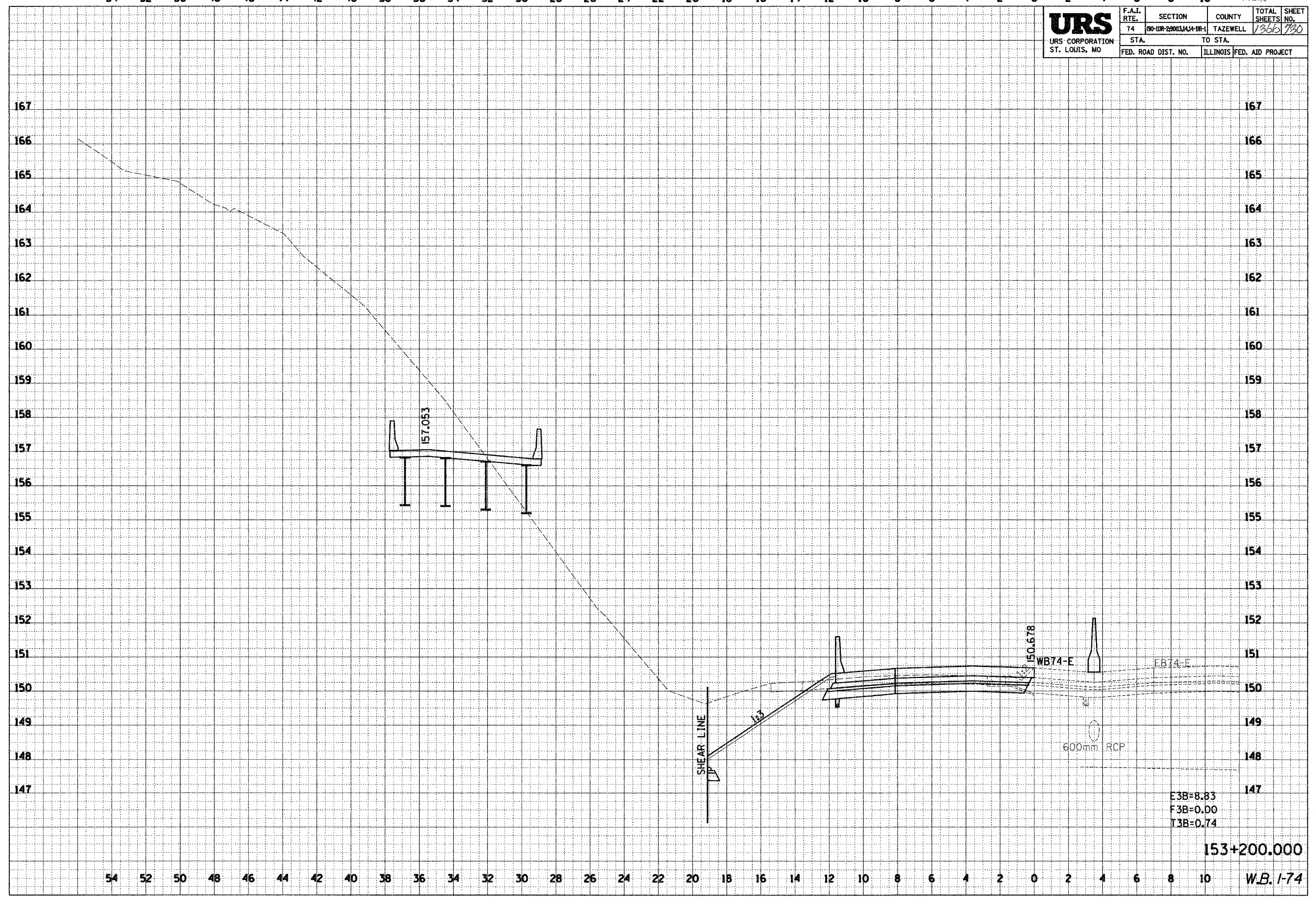
12/19/2004 2:28:09 PM

54 52 50 48 46 44 42 40 38 36 34 32 30 28 26 24 22 20 18 16 14 12 10 8 6 4 2 0 2 4 6 8 10 69204

<b>URS</b> URS CORPORATION ST. LOUIS, MO	F.A.I. RTE.	SECTION	COUNTY	TOTAL SHEETS	SHEET NO.
	74	190-10R-29003,14,14-DR-1	TAZEWELL	1360	740
	STA.	TO STA.			
	FED. ROAD DIST. NO.	ILLINOIS FED. AID PROJECT			

DATE	BY
SURVEYED	BY
PLOTTED	
NOTE BOOK	
AREAS	
CHECKED	

DATE	BY
SURVEYED	BY
PLOTTED	
NOTE BOOK	
AREAS	
CHECKED	



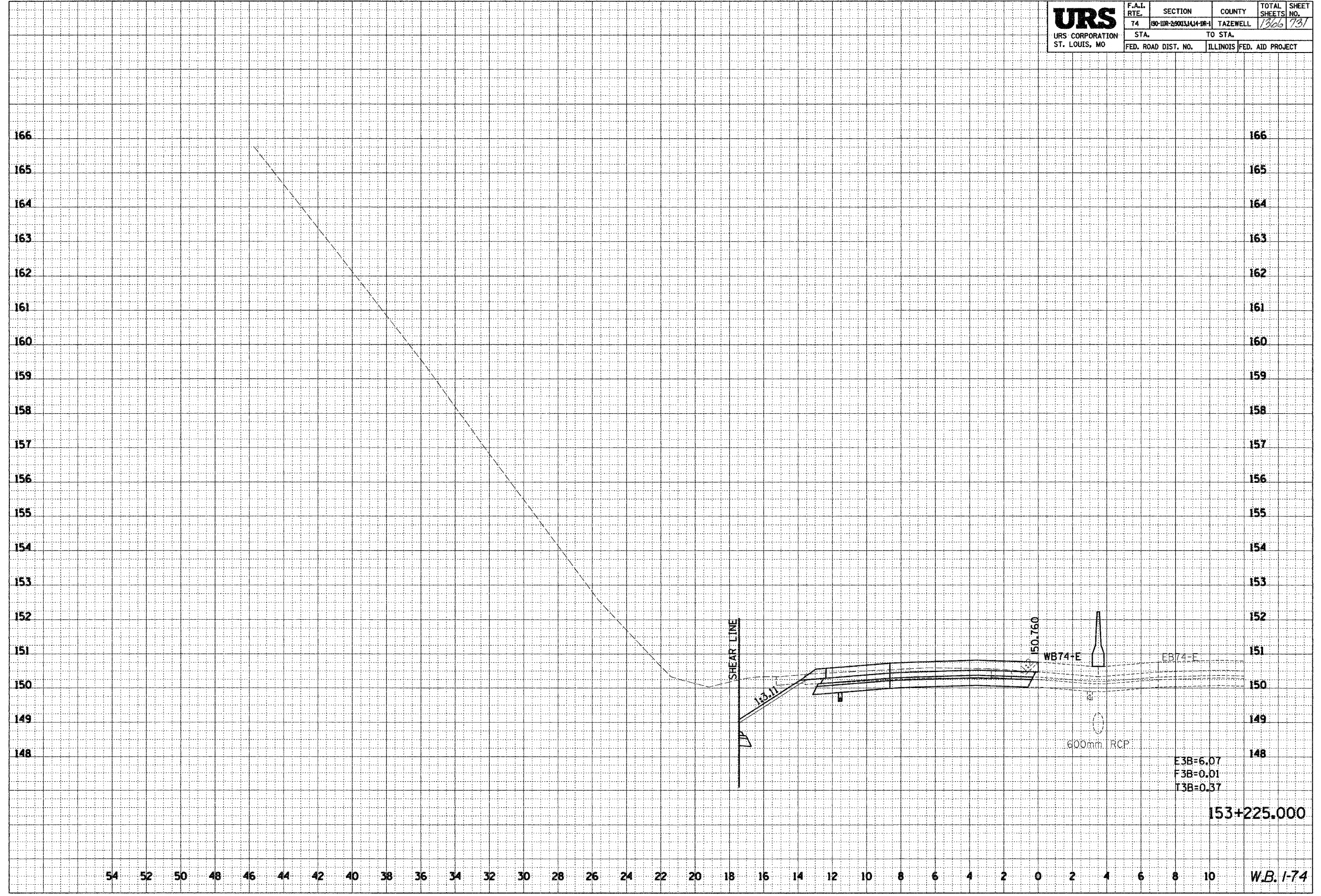
\\nsrse2\proj\1431102-5amb.dgn 12/19/2004 2:28:15 PM

54 52 50 48 46 44 42 40 38 36 34 32 30 28 26 24 22 20 18 16 14 12 10 8 6 4 2 0 2 4 6 8 10 68204

<b>URS</b> URS CORPORATION ST. LOUIS, MO	F.A.I. RTE.	SECTION	COUNTY	TOTAL SHEETS	SHEET NO.
	74	09-10R-29003A(14-1R-1	TAZEWELL	1306	731
	STA.	TO STA.			
FED. ROAD DIST. NO.		ILLINOIS FED. AID PROJECT			

DATE	
BY	
FINAL SURVEY	
REVIEWED	
PLOTTED	
DATE	
NOTE BOOK	
AREAS CHECKED	
NO.	

DATE	
BY	
ORIGINAL SURVEY	
REVIEWED	
PLOTTED	
DATE	
NOTE BOOK	
AREAS CHECKED	
NO.	



54 52 50 48 46 44 42 40 38 36 34 32 30 28 26 24 22 20 18 16 14 12 10 8 6 4 2 0 2 4 6 8 10 W.B. 1-74

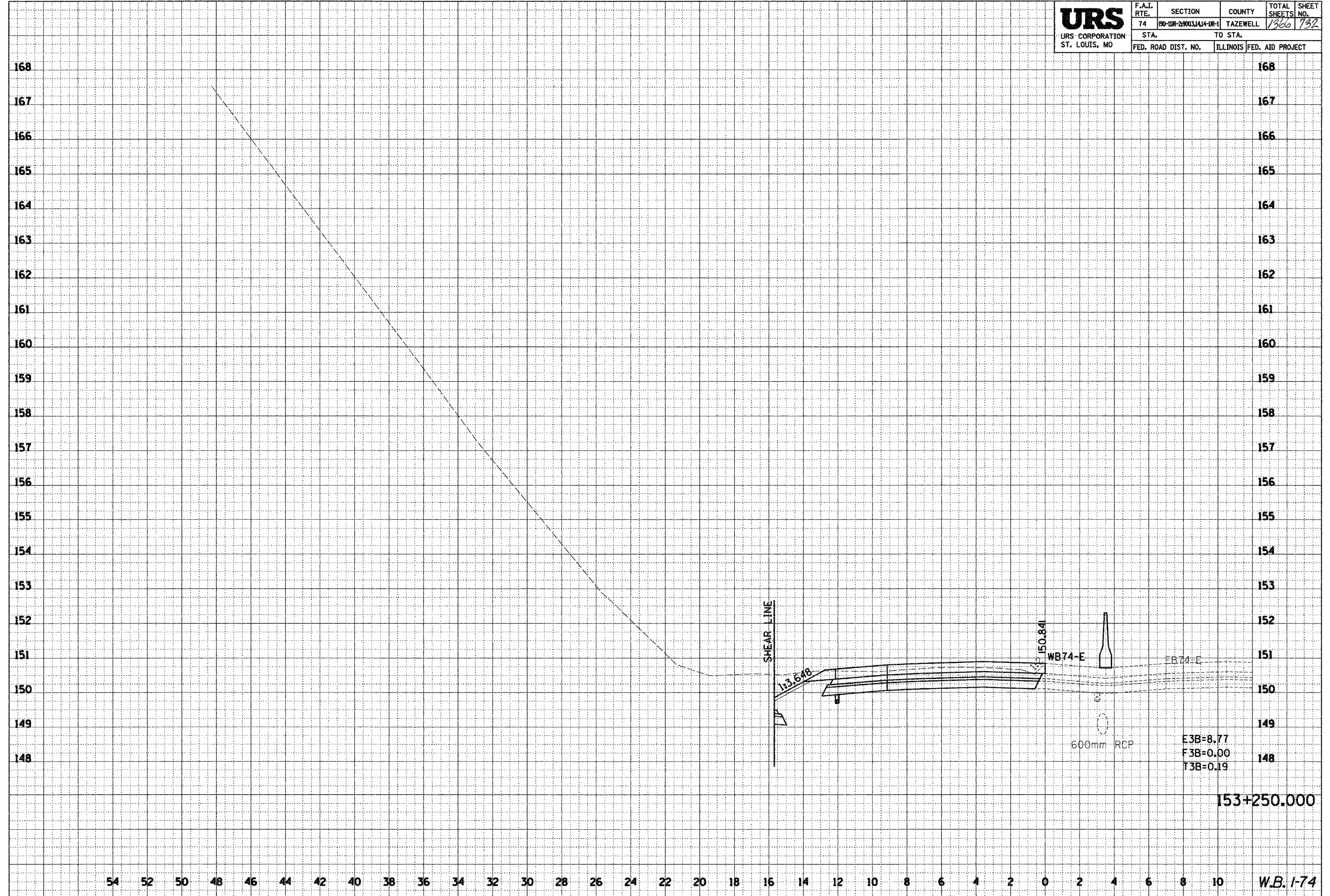
\\msbse2\ver\151102-5awc.dgn 12/19/2004 2:25:22 PM

54 52 50 48 46 44 42 40 38 36 34 32 30 28 26 24 22 20 18 16 14 12 10 8 6 4 2 0 2 4 6 8 10 68201

<b>URS</b> URS CORPORATION ST. LOUIS, MO	F.A.I. RTE.	SECTION	COUNTY	TOTAL SHEETS	SHEET NO.
	74	190-10R-28003,4,11+1R-1	TAZEWELL	1366	782
	STA.	TO STA.			
	FED. ROAD DIST. NO.	ILLINOIS	FED. AID PROJECT		

FINAL SURVEY	DATE
SURVEYED	
PLOTTED	
NOTE BOOK	
AREAS	
CHECKED	

ORIGINAL SURVEY	DATE
SURVEYED	
PLOTTED	
NOTE BOOK	
AREAS	
CHECKED	





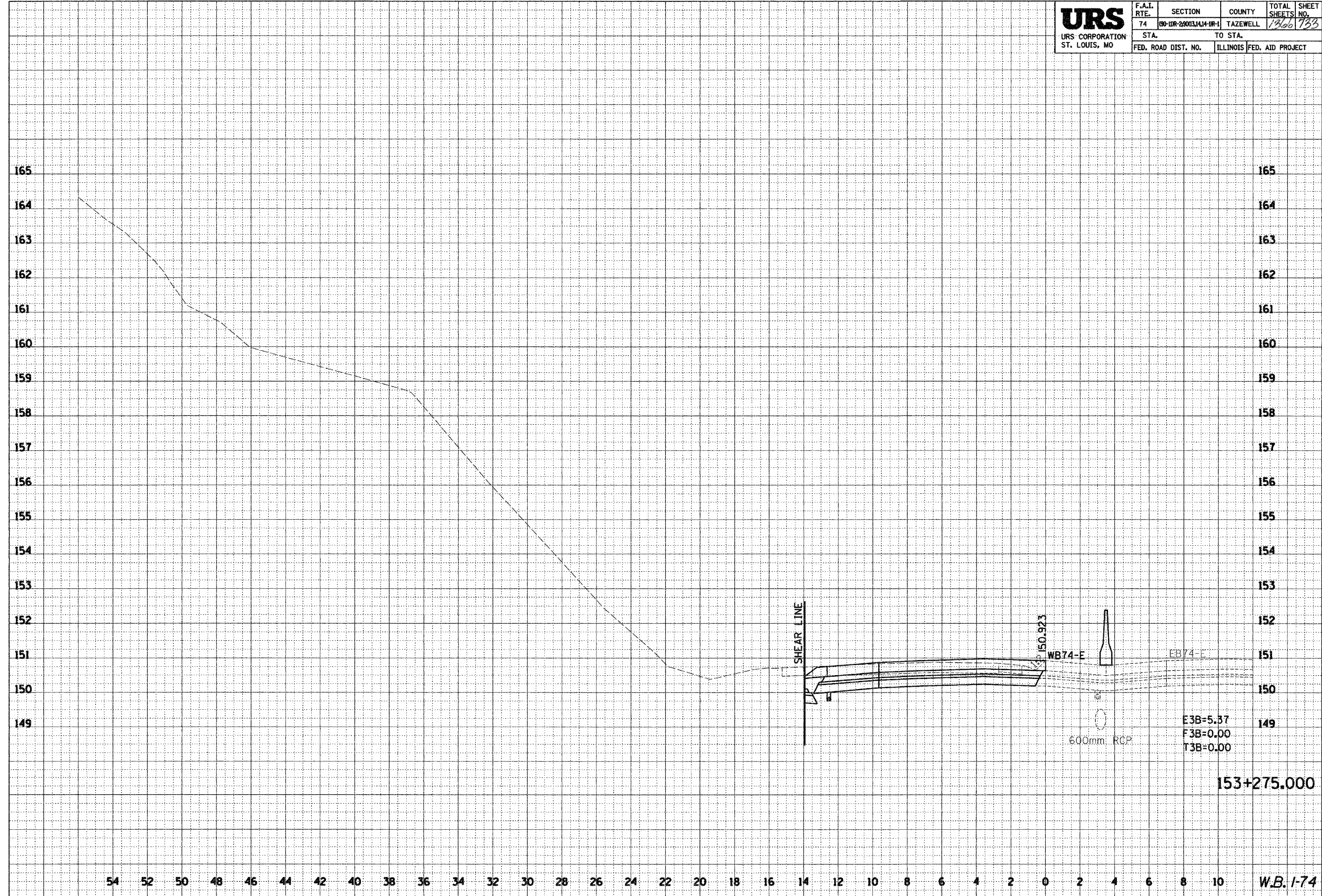
\\nhs022\proj\151103-5640.dgn 12/19/2004 2:25:28 PM

54 52 50 48 46 44 42 40 38 36 34 32 30 28 26 24 22 20 18 16 14 12 10 8 6 4 2 0 2 4 6 8 10 68201

<b>URS</b> URS CORPORATION ST. LOUIS, MO	F.A.I. RTE.	SECTION	COUNTY	TOTAL SHEETS	SHEET NO.
	74	(90-10R-29003,14,14-1R-1	TAZEWELL	1740	733
	STA. TO STA.		ILLINOIS FED. AID PROJECT		
FED. ROAD DIST. NO.					

FINAL SURVEY	SURVEYED	DATE
NOTE BOOK NO.	PLOTTED	
	AREAS CHECKED	

ORIGINAL SURVEY	SURVEYED	DATE
NOTE BOOK NO.	PLOTTED	
	AREAS CHECKED	

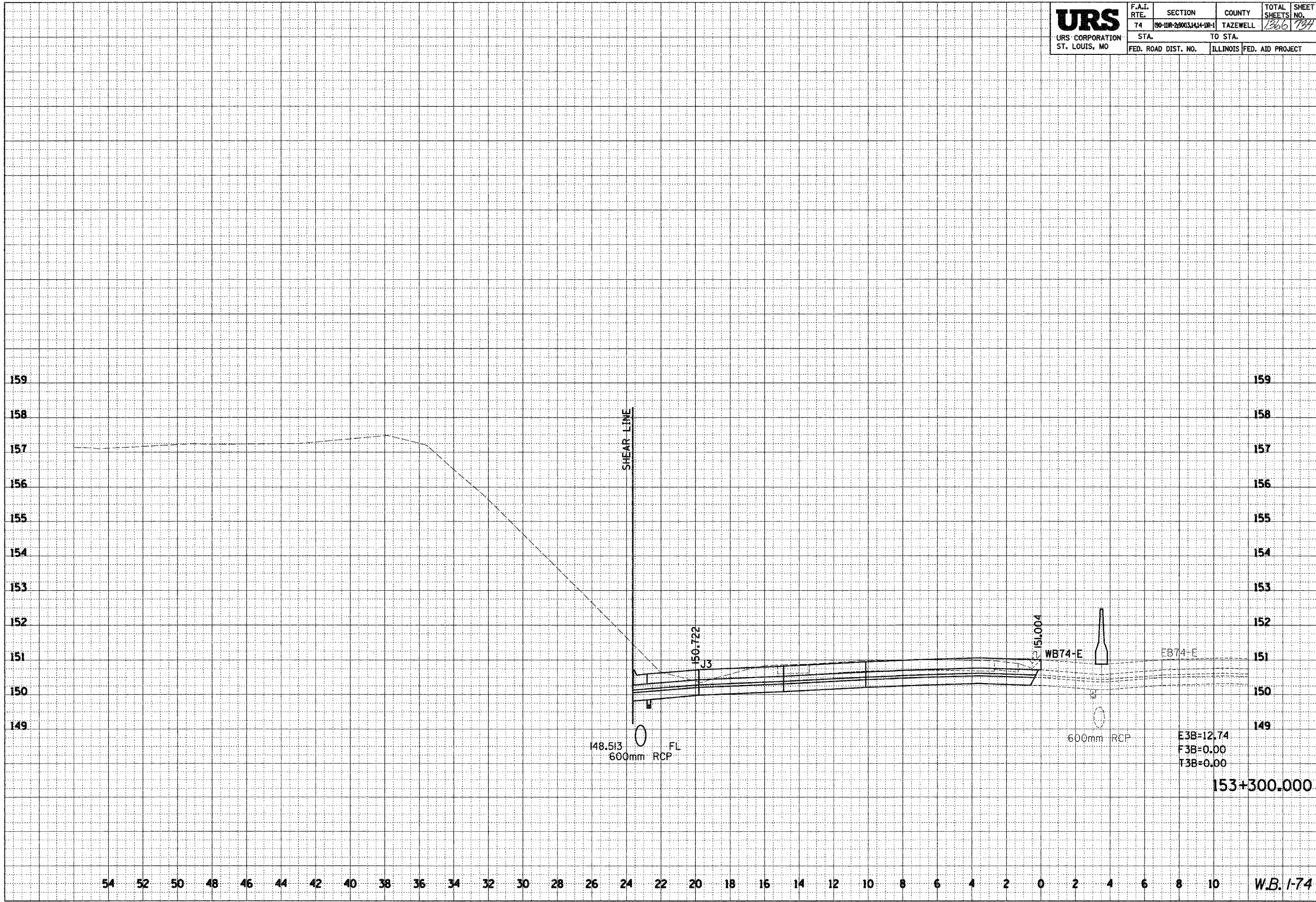


54 52 50 48 46 44 42 40 38 36 34 32 30 28 26 24 22 20 18 16 14 12 10 8 6 4 2 0 2 4 6 8 10 68201

<b>URS</b> URS CORPORATION ST. LOUIS, MO	F.A.I. RTE.	SECTION	COUNTY	TOTAL SHEETS	SHEET NO.
	74	90-10R-29003,1414-1R-1	TAZEWELL	1366	787
	STA.	TO STA.			
FED. ROAD DIST. NO.		ILLINOIS		FED. AID PROJECT	

FINAL SURVEY	SURVEYED	DATE
NOTE BOOK	PLOTTED	
NO.	AREAS	
	CHECKED	

ORIGINAL SURVEY	SURVEYED	DATE
NOTE BOOK	PLOTTED	
NO.	AREAS	
	CHECKED	

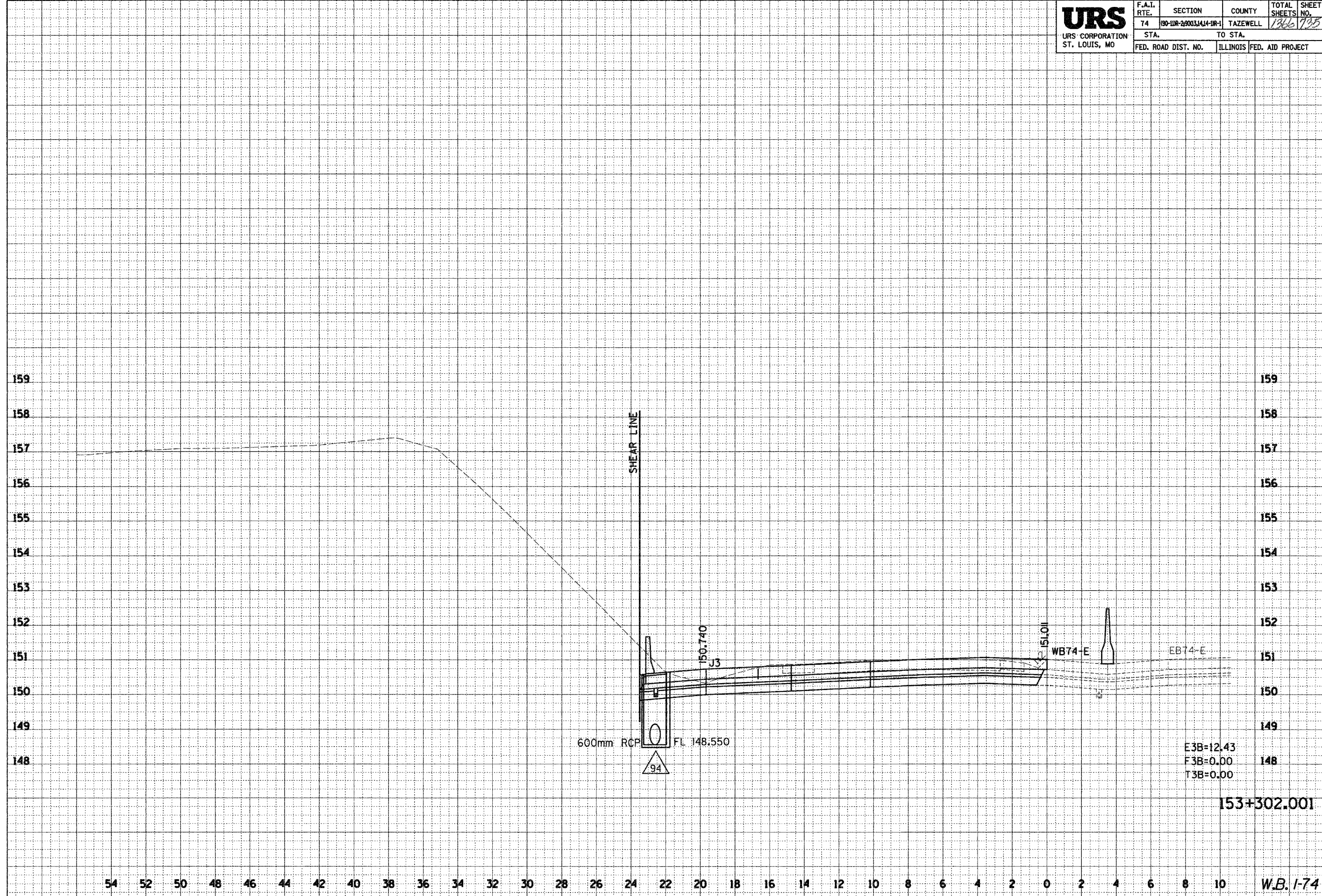


54 52 50 48 46 44 42 40 38 36 34 32 30 28 26 24 22 20 18 16 14 12 10 8 6 4 2 0 2 4 6 8 10 68201

<b>URS</b> URS CORPORATION ST. LOUIS, MO	F.A.I. RTE.	SECTION	COUNTY	TOTAL SHEETS	SHEET NO.
	74	100-11R-29003(144-1R-1)	TAZEWELL	1366	735
	STA.	TO STA.			
FED. ROAD DIST. NO.		ILLINOIS	FED. AID PROJECT		

FINAL SURVEY	DATE
SURVEYED	
NOTE BOOK	
TEMPLATE	
AREAS	
AREAS CHECKED	

ORIGINAL SURVEY	DATE
SURVEYED	
NOTE BOOK	
TEMPLATE	
AREAS	
AREAS CHECKED	



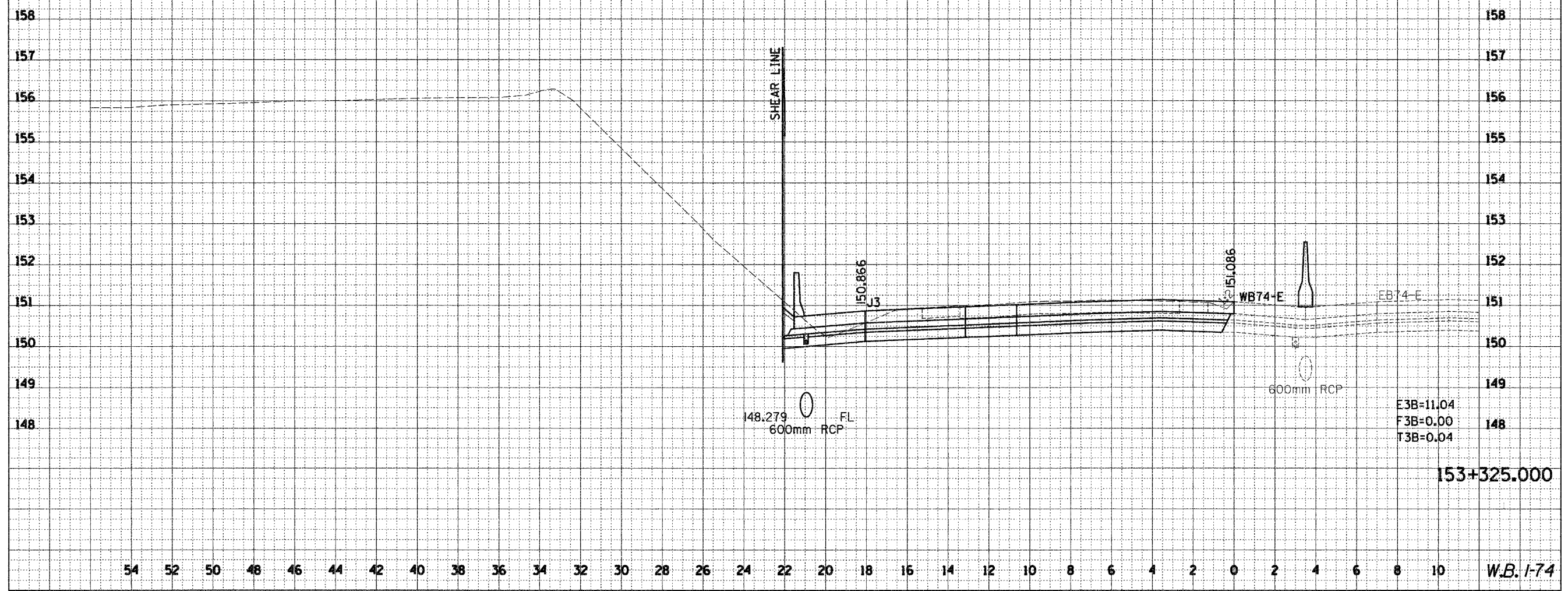
54 52 50 48 46 44 42 40 38 36 34 32 30 28 26 24 22 20 18 16 14 12 10 8 6 4 2 0 2 4 6 8 10 W.B. 1-74

54 52 50 48 46 44 42 40 38 36 34 32 30 28 26 24 22 20 18 16 14 12 10 8 6 4 2 0 2 4 6 8 10 68201

<b>URS</b> URS CORPORATION ST. LOUIS, MO	F.A.I. RTE.	SECTION	COUNTY	TOTAL SHEETS	SHEET NO.
	74	80-UR-2903(44)-IR-1	TAZEWELL	1366	136
STA.		TO STA.			
FED. ROAD DIST. NO.		ILLINOIS	FED. AID PROJECT		

FINAL SURVEY NOTE BOOK NO.	BY	DATE
SURVEYED		
TEMPLATE		
AREAS CHECKED		

ORIGINAL SURVEY NOTE BOOK NO.	BY	DATE
SURVEYED		
TEMPLATE		
AREAS CHECKED		



153+325.000

W.B. 1-74

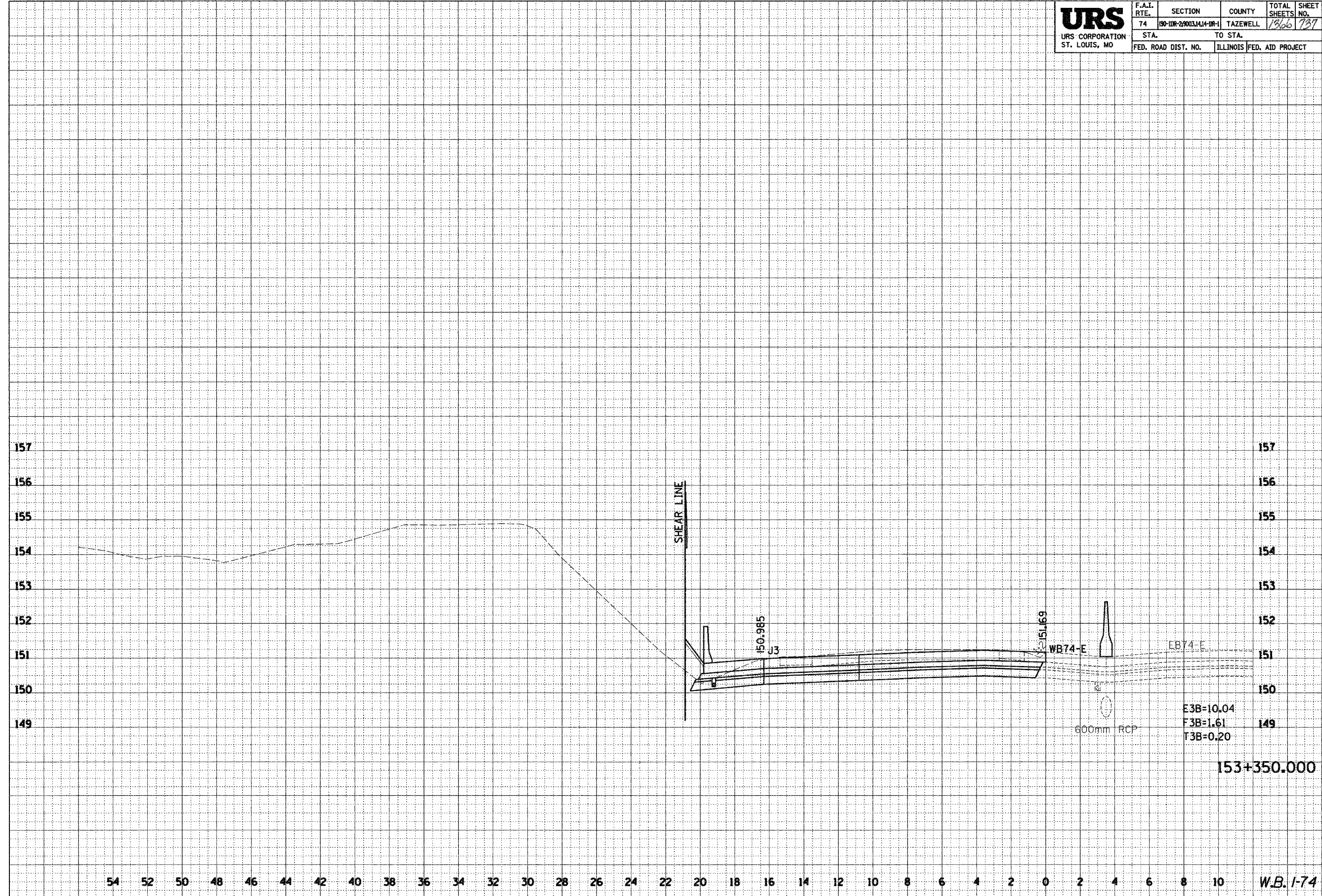
54 52 50 48 46 44 42 40 38 36 34 32 30 28 26 24 22 20 18 16 14 12 10 8 6 4 2 0 2 4 6 8 10

68201

<b>URS</b> URS CORPORATION ST. LOUIS, MO	F.A.I. RTE.	SECTION	COUNTY	TOTAL SHEETS	SHEET NO.
	74	190-10R-29003,4,11+10R-1	TAZEWELL	1966	737
	STA.	TO STA.			
FED. ROAD DIST. NO.		ILLINOIS FED. AID PROJECT			

FINAL SURVEY	DATE
SURVEYED	
PLOTTED	
NOTE BOOK	
AREAS CHECKED	

ORIGINAL SURVEY	DATE
SURVEYED	
PLOTTED	
NOTE BOOK	
AREAS CHECKED	



54 52 50 48 46 44 42 40 38 36 34 32 30 28 26 24 22 20 18 16 14 12 10 8 6 4 2 0 2 4 6 8 10

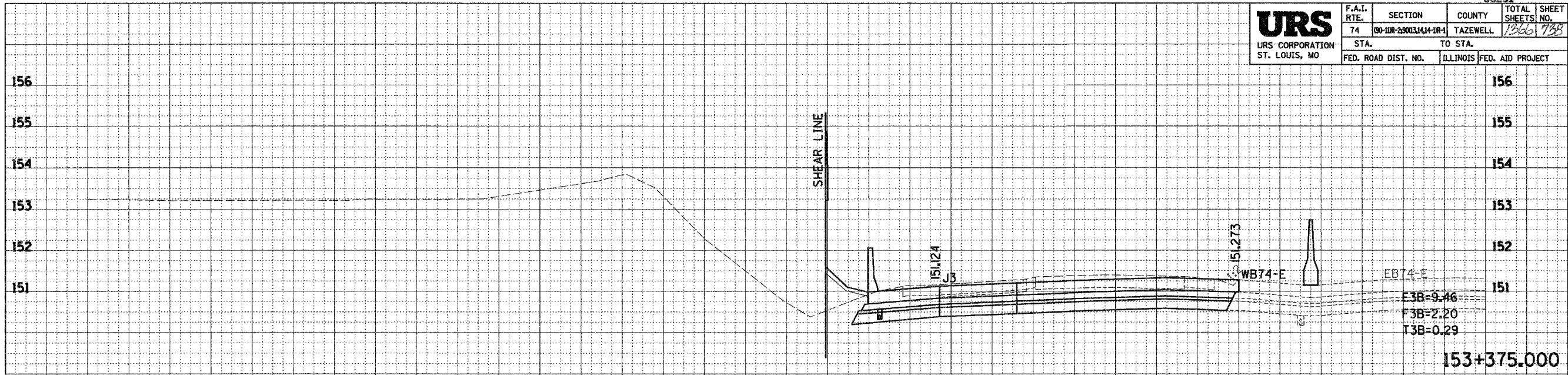
W.B. 1-74

\\p0352\p01\101101-101-101.dgn 12/19/2004 2:25:39 PM

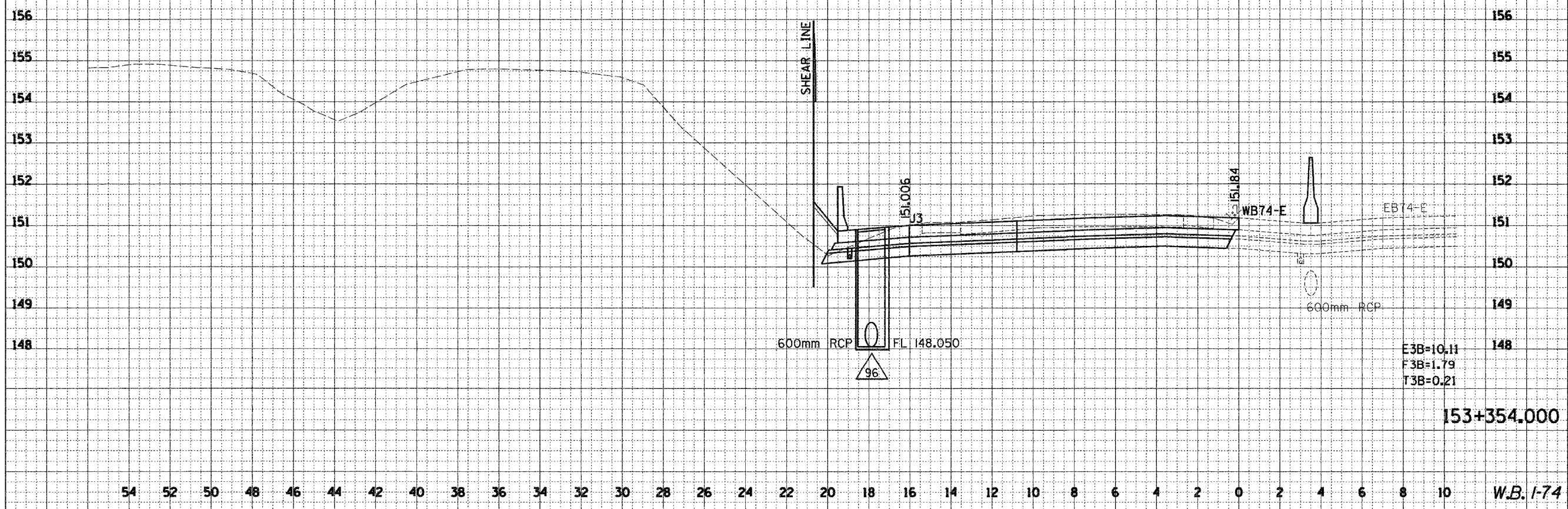


F.A.I. RTE.	SECTION	COUNTY	TOTAL SHEETS	SHEET NO.
74	09-10R-2003J44+1R-1	TAZEWELL	1360	788
STA.	TO STA.			
FED. ROAD DIST. NO.	ILLINOIS	FED. AID PROJECT		

FINAL SURVEY	DATE
PLOTTED	
NOTED	
AREAS CHECKED	
BY	



ORIGINAL SURVEY	DATE
PLOTTED	
NOTED	
AREAS CHECKED	
BY	

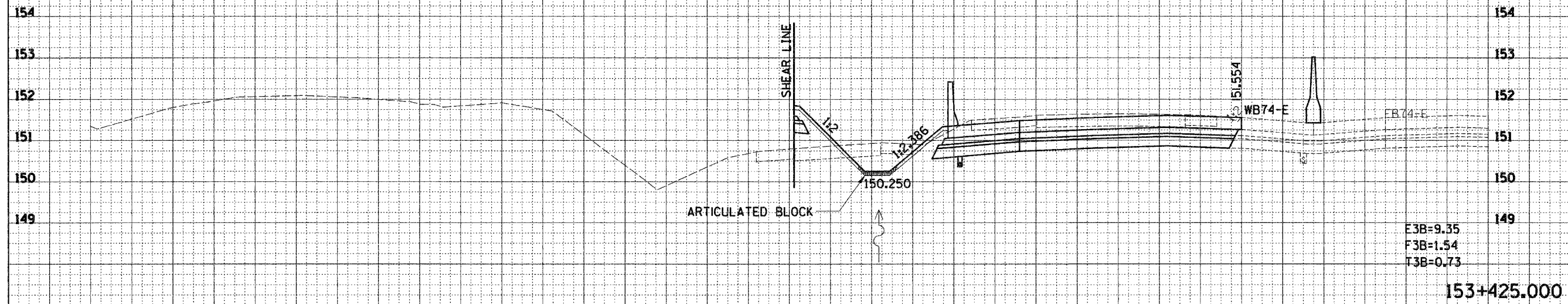


D:\Projects\104\104102-50-nd.dwg 12/19/2004 2:26:11 PM

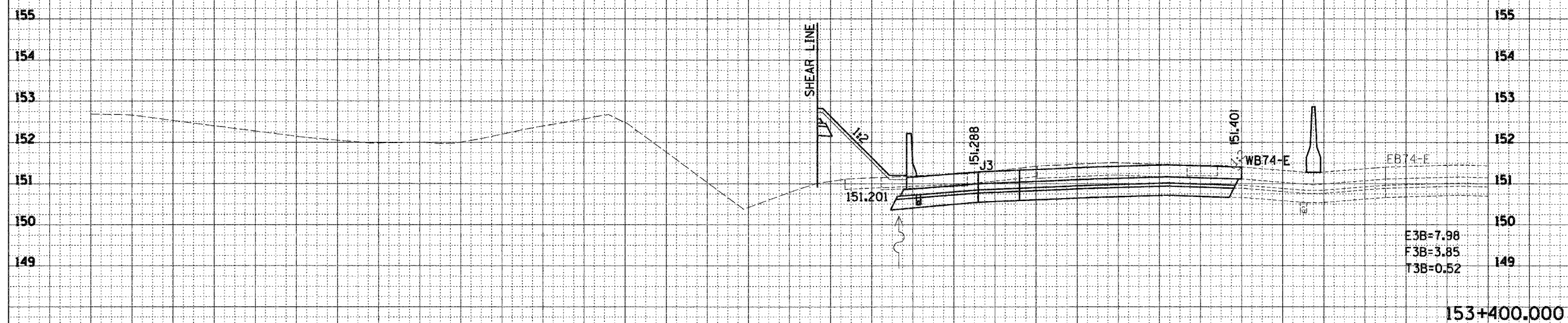
54 52 50 48 46 44 42 40 38 36 34 32 30 28 26 24 22 20 18 16 14 12 10 8 6 4 2 0 2 4 6 8 10 68201

<b>URS</b> URS CORPORATION ST. LOUIS, MO	F.A.I. RTE.	SECTION	COUNTY	TOTAL SHEETS	SHEET NO.
	74	180-11R-29013,14,14-1R-1	TAZEWELL	1306	739
	STA.	TO STA.			
FED. ROAD DIST. NO.		ILLINOIS	FED. AID PROJECT		

FINAL	DATE
SURVEY	
NOTE BOOK	
AREAS CHECKED	
NO.	



ORIGINAL	DATE
SURVEY	
NOTE BOOK	
AREAS CHECKED	
NO.	



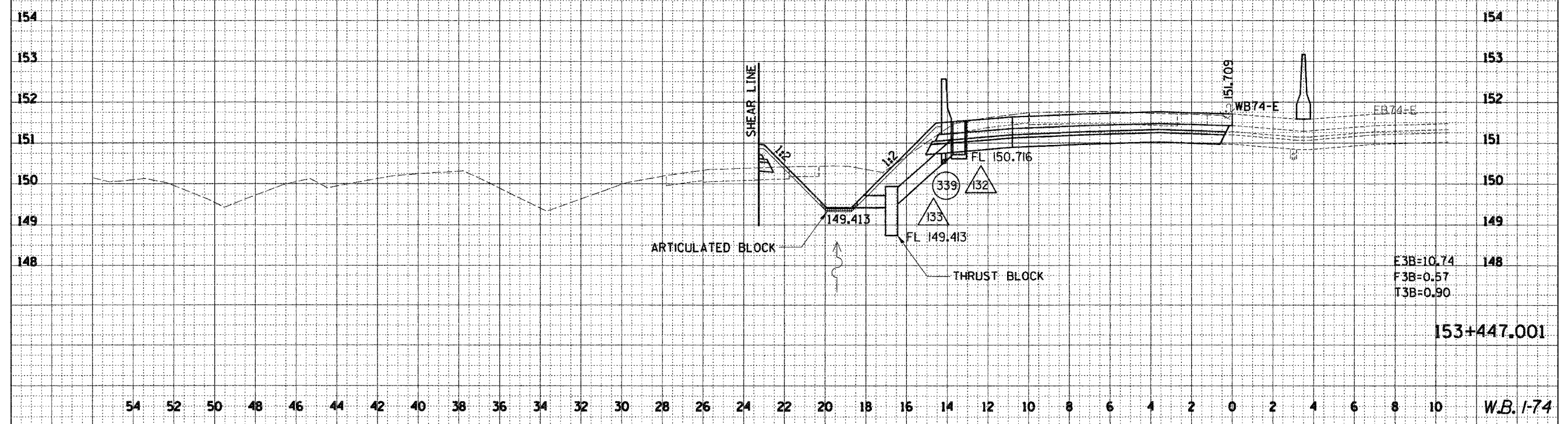
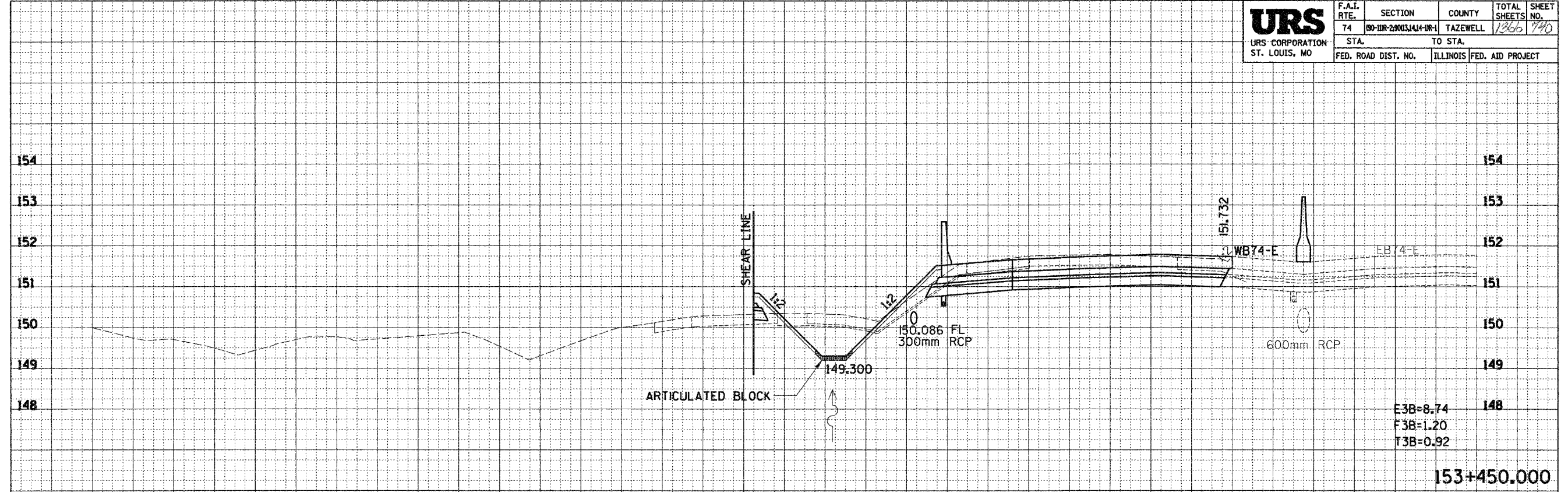
54 52 50 48 46 44 42 40 38 36 34 32 30 28 26 24 22 20 18 16 14 12 10 8 6 4 2 0 2 4 6 8 10 W.B. 1-74

54 52 50 48 46 44 42 40 38 36 34 32 30 28 26 24 22 20 18 16 14 12 10 8 6 4 2 0 2 4 6 8 10 69204

<b>URS</b> URS CORPORATION ST. LOUIS, MO	F.A.I. RTE.	SECTION	COUNTY	TOTAL SHEETS	SHEET NO.
	74	190-10R-29003,4A1+1R-1	TAZEWELL	1366	740
	STA.	TO STA.			
	FED. ROAD DIST. NO.	ILLINOIS	FED. AID PROJECT		

DATE	BY
DATE	BY
DATE	BY

DATE	BY
DATE	BY
DATE	BY



C:\Users\m1\OneDrive\Documents\12/19/2004 2:26:18 PM



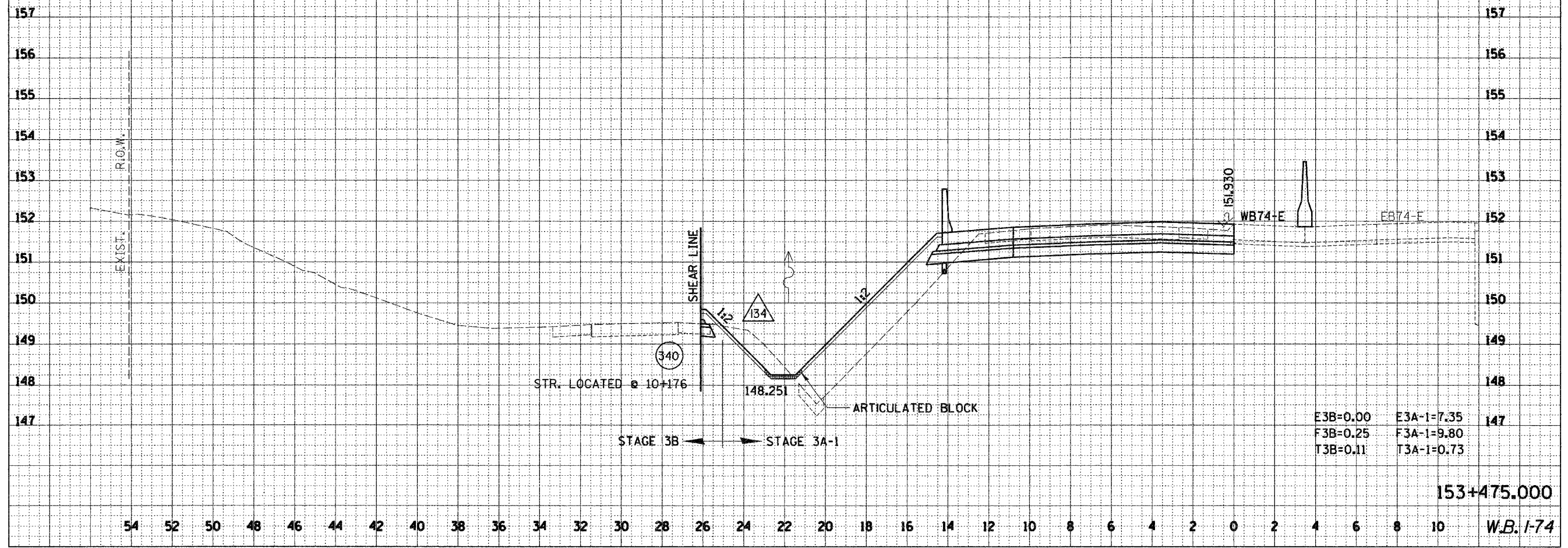
...:\pbase\vert\kx1102-5am.dgn 12/19/2004 2:26:26 PM

54 52 50 48 46 44 42 40 38 36 34 32 30 28 26 24 22 20 18 16 14 12 10 8 6 4 2 0 2 4 6 8 10 68201

<b>URS</b> URS CORPORATION ST. LOUIS, MO	F.A.I. RTE.	SECTION	COUNTY	TOTAL SHEETS	SHEET NO.
	74	100-11R-29013(44-1R-1)	TAZEWELL	1366	741
	STA.	TO STA.			
	FED. ROAD DIST. NO.	ILLINOIS	FED. AID PROJECT		

FINAL SURVEY	BY	DATE
SURVEYED		
NOTE BOOK		
AREAS CHECKED		
NO.		

ORIGINAL SURVEY	BY	DATE
SURVEYED		
NOTE BOOK		
AREAS CHECKED		
NO.		



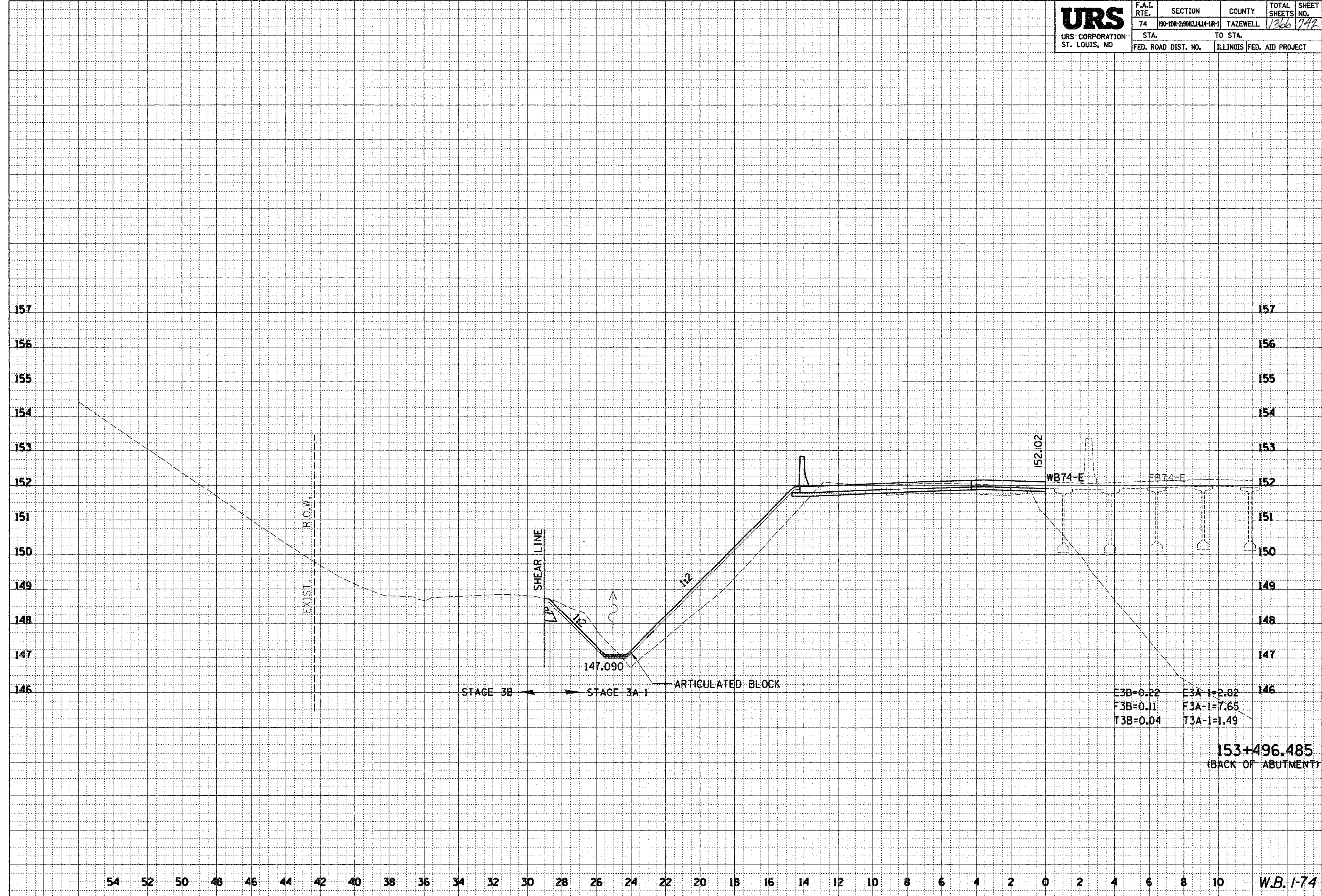
\\nsr2\p\1\103-5\m\ dgm 12/19/2004 2:26:31 PM

54 52 50 48 46 44 42 40 38 36 34 32 30 28 26 24 22 20 18 16 14 12 10 8 6 4 2 0 2 4 6 8 10 68201

<b>URS</b> URS CORPORATION ST. LOUIS, MO	F.A.I. RTE.	SECTION	COUNTY	TOTAL SHEETS	SHEET NO.
	74	(90-10R-29003,4,11-10R-1)	TAZEWELL	1366	742
	STA.	TO STA.			
	FED. ROAD DIST. NO.	ILLINOIS	FED. AID PROJECT		

DATE	BY
DATE	BY
DATE	BY
DATE	BY

DATE	BY
DATE	BY
DATE	BY
DATE	BY



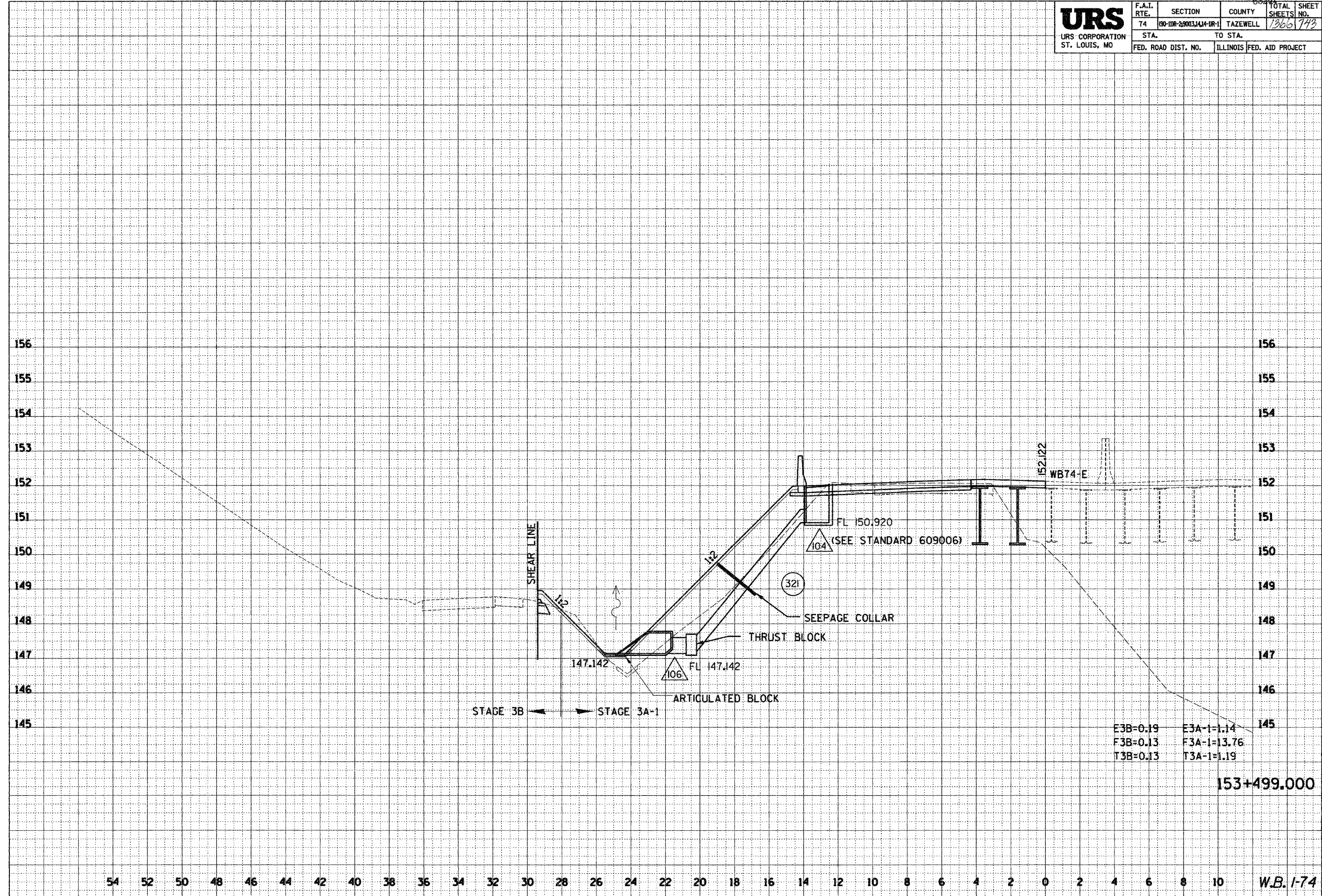
54 52 50 48 46 44 42 40 38 36 34 32 30 28 26 24 22 20 18 16 14 12 10 8 6 4 2 0 2 4 6 8 10

68201

<b>URS</b> URS CORPORATION ST. LOUIS, MO	F.A.I. RTE.	SECTION	COUNTY	TOTAL SHEETS	SHEET NO.
	74	09-10R-29003,4,11-1R-1	TAZEWELL	1366	773
STA.		TO STA.			
FED. ROAD DIST. NO.		ILLINOIS FED. AID PROJECT			

DATE	
BY	
FINAL SURVEY	
NOTED	
AREAS CHECKED	

DATE	
BY	
ORIGINAL SURVEY	
NOTED	
AREAS CHECKED	



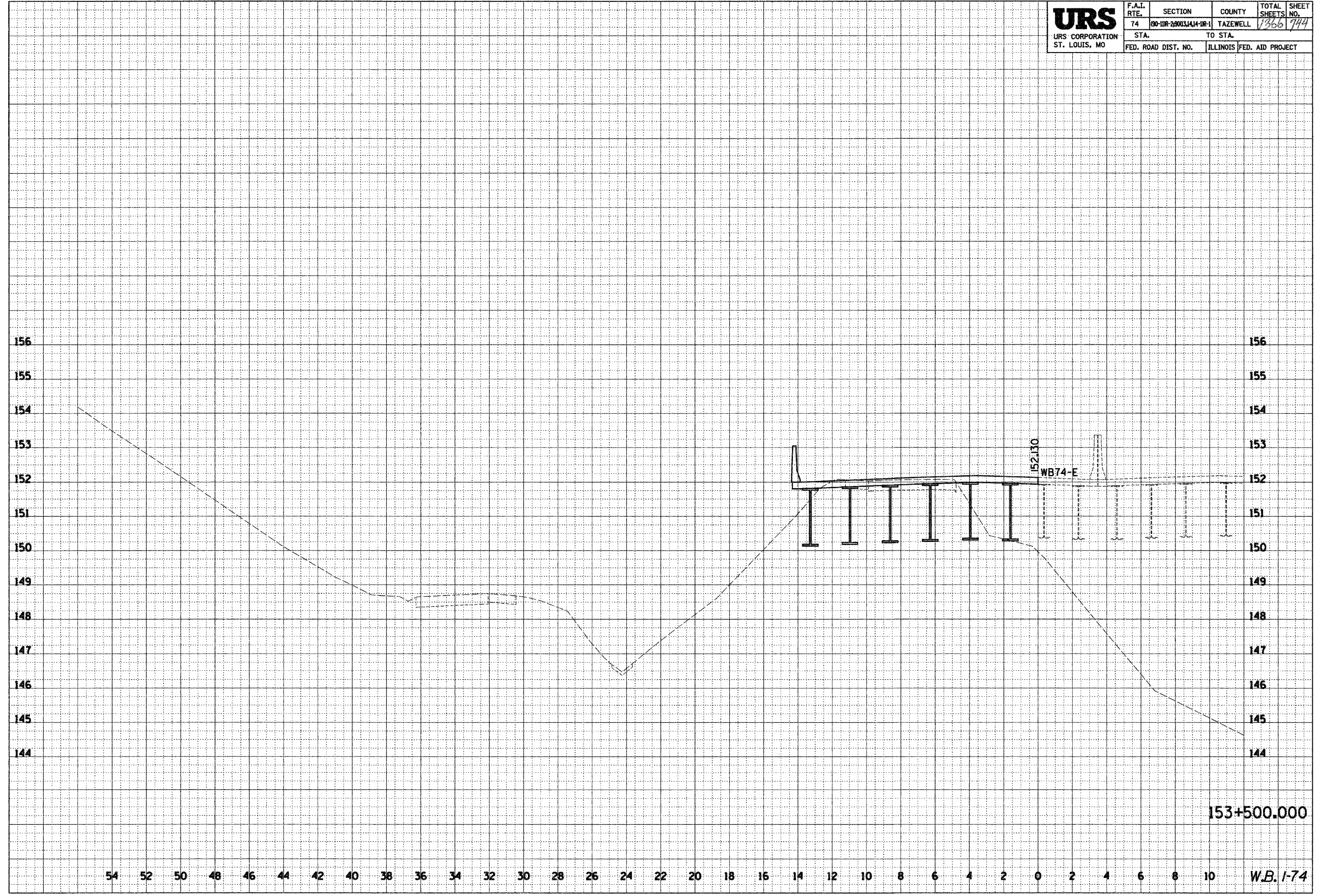
\\p0962\proj\153102-bank.dgn 12/19/2004 2:28:37 PM

54 52 50 48 46 44 42 40 38 36 34 32 30 28 26 24 22 20 18 16 14 12 10 8 6 4 2 0 2 4 6 8 10

<b>URS</b> URS CORPORATION ST. LOUIS, MO	F.A.I. RTE.	SECTION	COUNTY	TOTAL SHEETS	SHEET NO.
	74	09-11R-2903,141+1R-1	TAZEWELL	1366	744
STA.		TO STA.			
FED. ROAD DIST. NO.		ILLINOIS	FED. AID PROJECT		

FINAL SURVEY	DATE
SURVEYED	
PLOTTED	
AREAS	
AREAS	
CHECKED	
NO.	

ORIGINAL SURVEY	DATE
SURVEYED	
PLOTTED	
AREAS	
AREAS	
CHECKED	
NO.	



... \090621\ref\101102-50m0.dgn 12/19/2004 2:28:43 PM

...:\pbase2\ver\10102-5amp.dgn 12/19/2004 2:58:49 PM

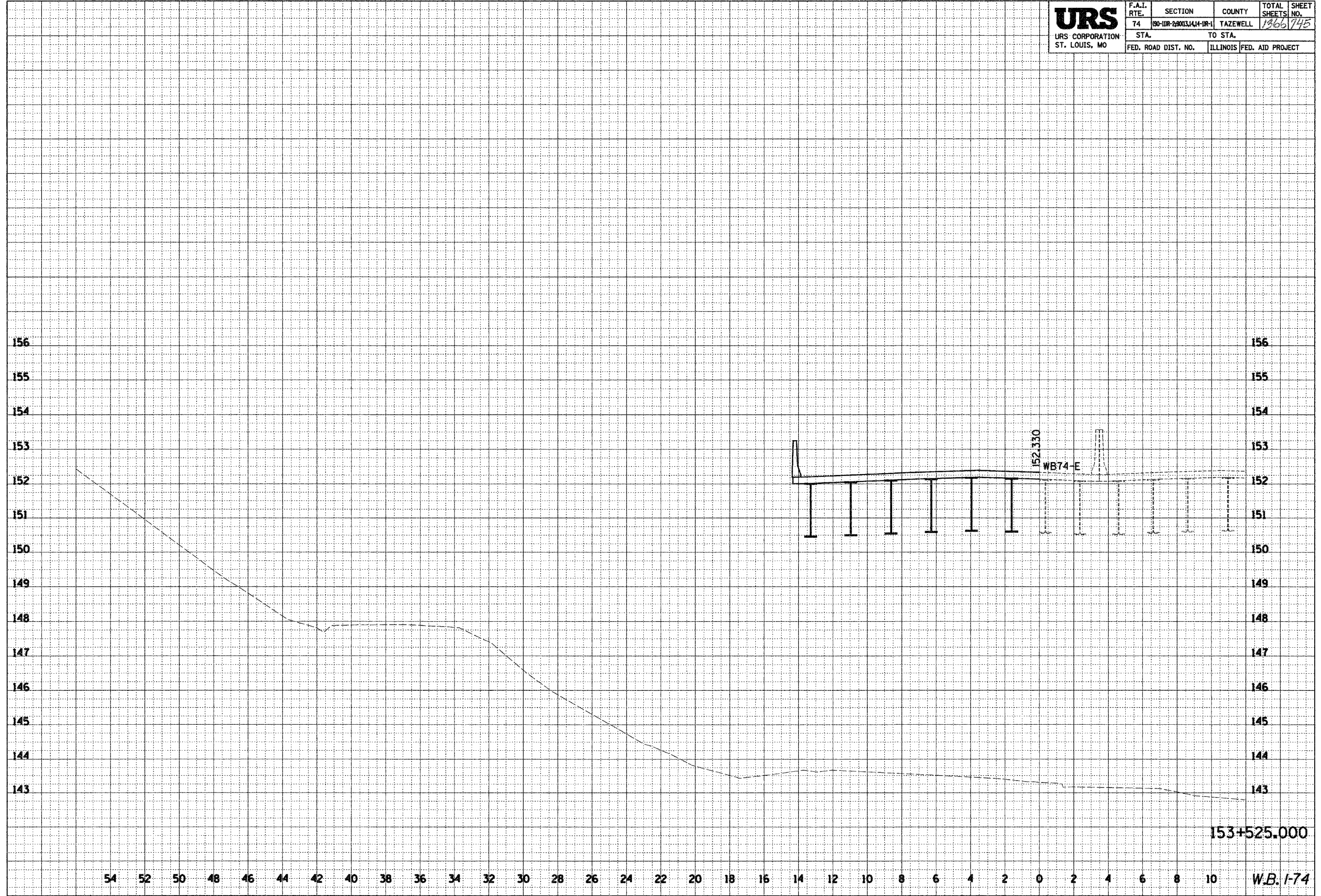
54 52 50 48 46 44 42 40 38 36 34 32 30 28 26 24 22 20 18 16 14 12 10 8 6 4 2 0 2 4 6 8 10

63201

<b>URS</b> URS CORPORATION ST. LOUIS, MO	F.A.I. RTE.	SECTION	COUNTY	TOTAL SHEETS	SHEET NO.
	74	190-11R-29003,144-1R-1	TAZEWELL	1366	745
STA.		TO STA.			
FED. ROAD DIST. NO.		ILLINOIS	FED. AID PROJECT		

FINAL SURVEY	DATE
SURVEYED	BY
NOTE BOOK	
TEMPLATE	
AREAS CHECKED	
NO.	

ORIGINAL SURVEY	DATE
SURVEYED	BY
NOTE BOOK	
TEMPLATE	
AREAS CHECKED	
NO.	



153+525.000

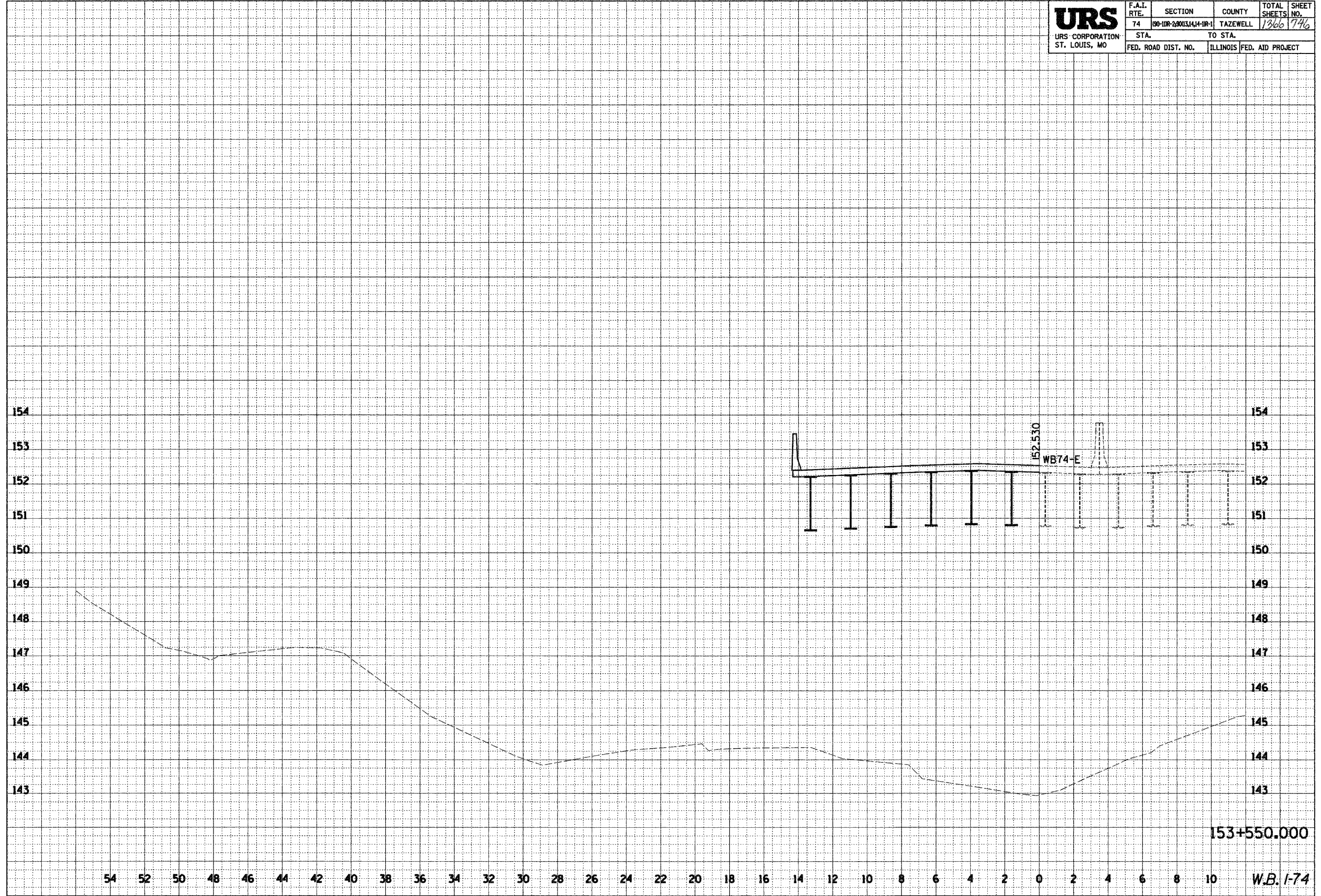
54 52 50 48 46 44 42 40 38 36 34 32 30 28 26 24 22 20 18 16 14 12 10 8 6 4 2 0 2 4 6 8 10 W.B. 1-74

54 52 50 48 46 44 42 40 38 36 34 32 30 28 26 24 22 20 18 16 14 12 10 8 6 4 2 0 2 4 6 8 10 69204

<b>URS</b> URS CORPORATION ST. LOUIS, MO	F.A.I. RTE.	SECTION	COUNTY	TOTAL SHEETS	SHEET NO.
	74	190-11R-2900344-1R-1	TAZEWELL	1366	746
STA.		TO STA.			
FED. ROAD DIST. NO.		ILLINOIS	FED. AID PROJECT		

FINAL SURVEY	BY	DATE
SURVEYED		
NOTE BOOK		
NO.		
AREAS CHECKED		

ORIGINAL SURVEY	BY	DATE
SURVEYED		
NOTE BOOK		
NO.		
AREAS CHECKED		



153+550.000

54 52 50 48 46 44 42 40 38 36 34 32 30 28 26 24 22 20 18 16 14 12 10 8 6 4 2 0 2 4 6 8 10 W.B. 1-74

\\nas02\p\er\1\1102-5ans-dm\12/19/2006 2:27:14 pm

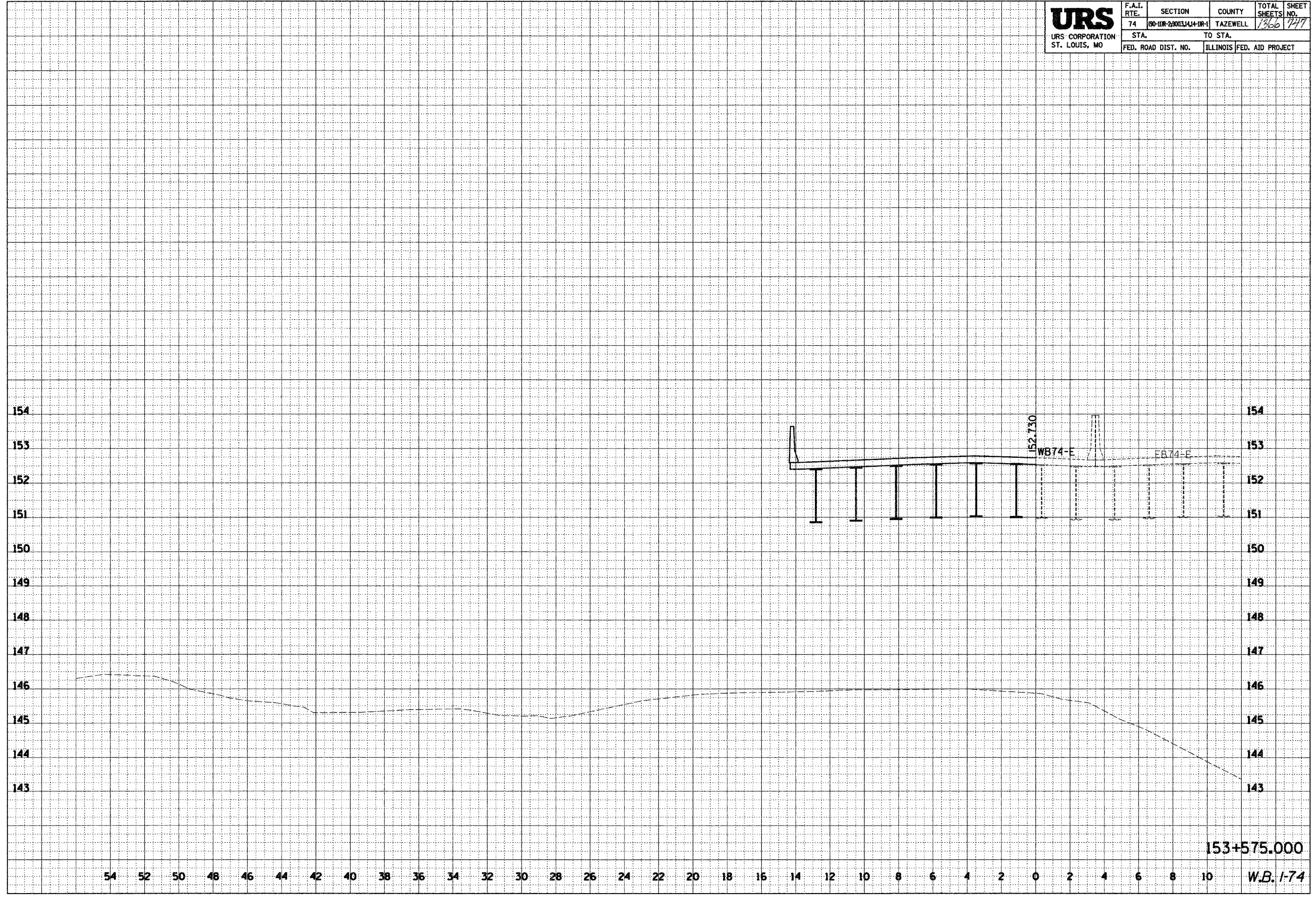
54 52 50 48 46 44 42 40 38 36 34 32 30 28 26 24 22 20 18 16 14 12 10 8 6 4 2 0 2 4 6 8 10

68201

<b>URS</b> URS CORPORATION ST. LOUIS, MO	F.A.I. RTE.	SECTION	COUNTY	TOTAL SHEETS	SHEET NO.
	74	190-1R-2900344-1R-1	TAZEWELL	1366	777
	STA.	TO STA.			
	FED. ROAD DIST. NO.	ILLINOIS	FED. AID PROJECT		

FINAL SURVEY	DATE
SURVEYED	BY
NOTE BOOK	
AREAS CHECKED	

ORIGINAL SURVEY	DATE
SURVEYED	BY
NOTE BOOK	
AREAS CHECKED	



54 52 50 48 46 44 42 40 38 36 34 32 30 28 26 24 22 20 18 16 14 12 10 8 6 4 2 0 2 4 6 8 10

153+575.000

W.B. 1-74

...:\p0962\Ver1\151102-2.dwg 12/19/2004 2:27:21 PM

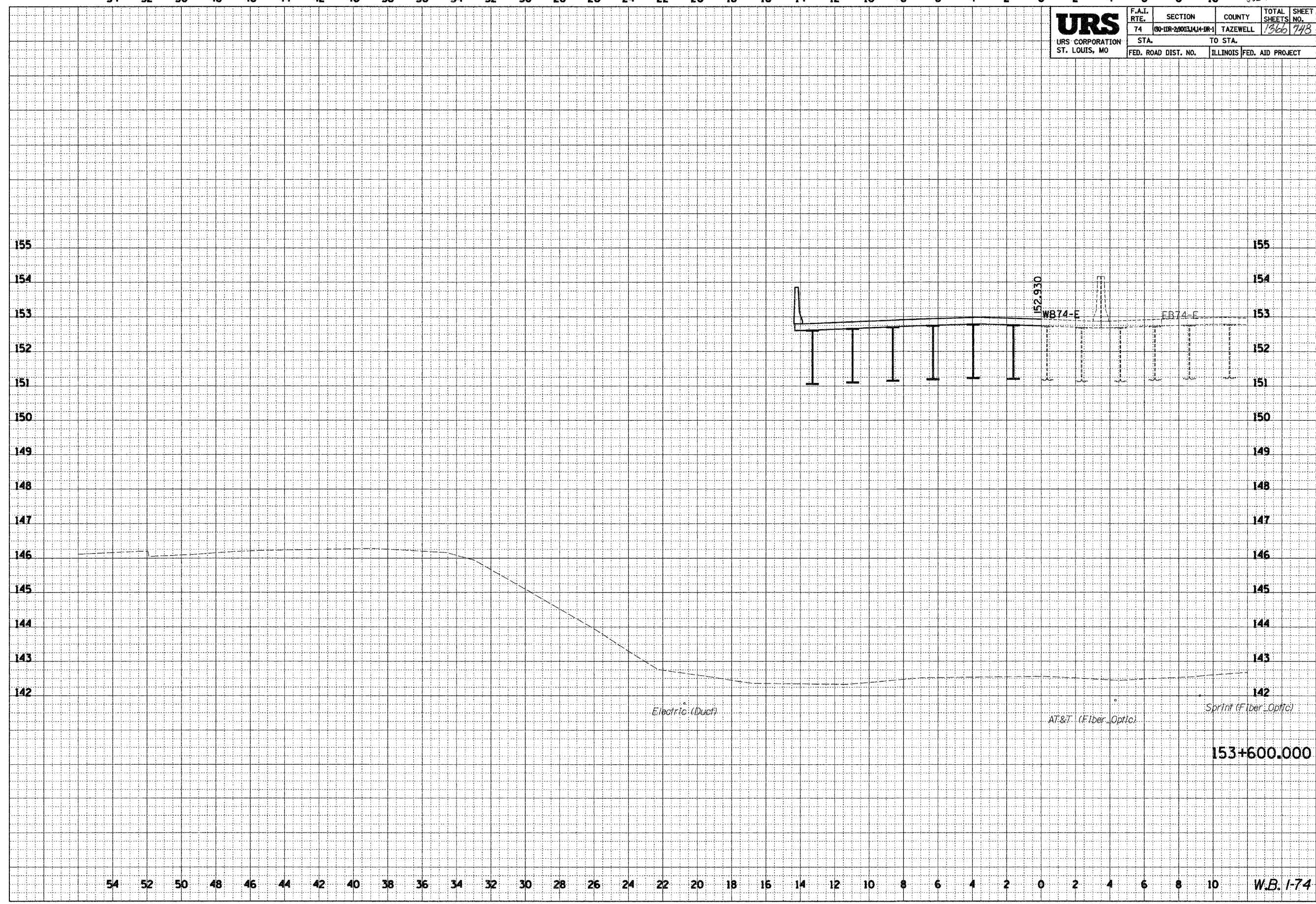
54 52 50 48 46 44 42 40 38 36 34 32 30 28 26 24 22 20 18 16 14 12 10 8 6 4 2 0 2 4 6 8 10

8820A

<b>URS</b> URS CORPORATION ST. LOUIS, MO	F.A.I. RTE.	SECTION	COUNTY	TOTAL SHEETS	SHEET NO.
	74	(90-10R-29003, M1+1R-1	TAZEWELL	1366	748
	STA.	TO STA.			
FED. ROAD DIST. NO.		ILLINOIS FED. AID PROJECT			

BY	DATE

BY	DATE



54 52 50 48 46 44 42 40 38 36 34 32 30 28 26 24 22 20 18 16 15 14 12 10 8 6 4 2 0 2 4 6 8 10 W.B. 1-74





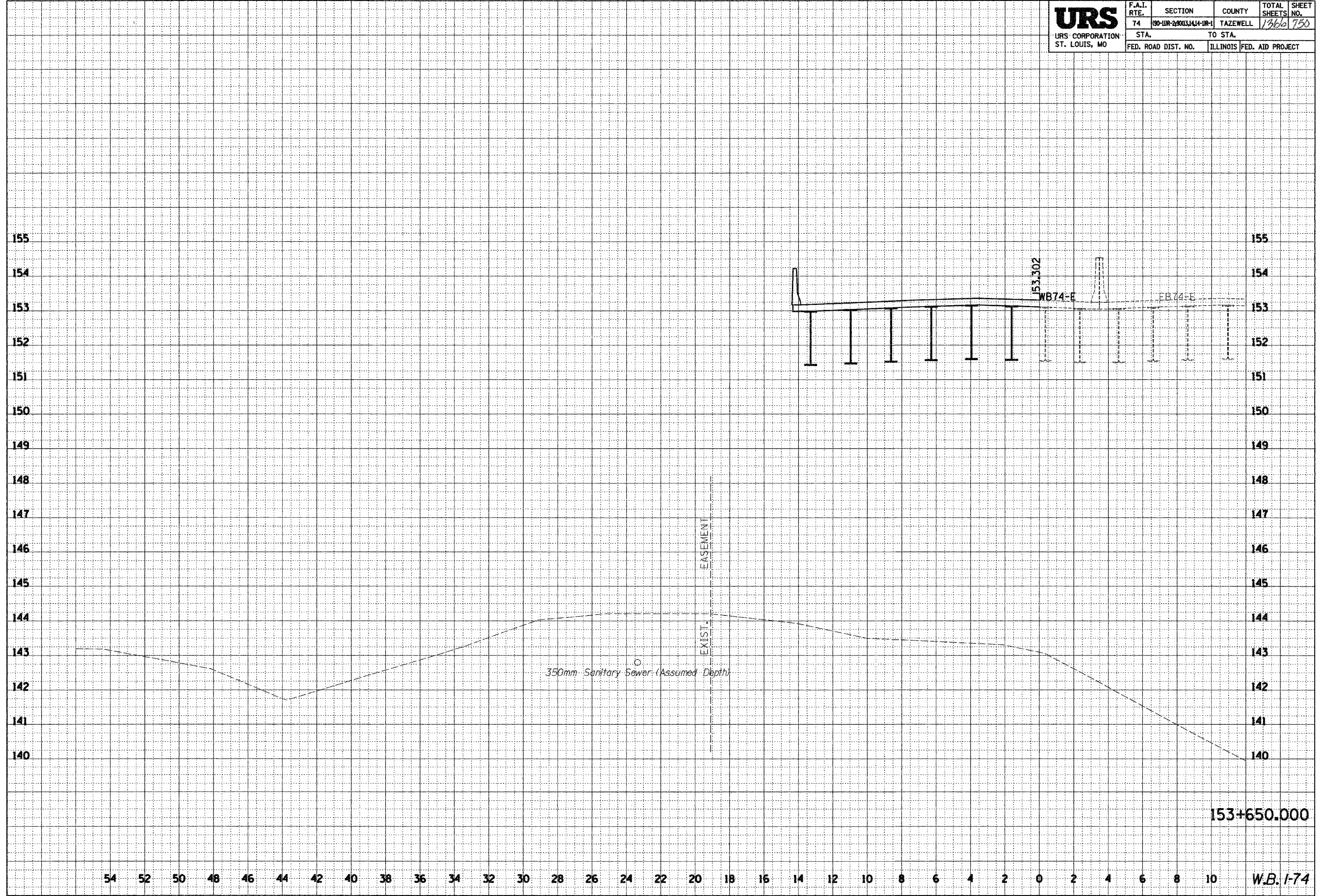
...:\pbase2\ref\141102-5am.dwg 12/15/2004 2:37:34 PM

54 52 50 48 46 44 42 40 38 36 34 32 30 28 26 24 22 20 18 16 14 12 10 8 6 4 2 0 2 4 6 8 10 63201

<b>URS</b> URS CORPORATION ST. LOUIS, MO	F.A.I. RTE.	SECTION	COUNTY	TOTAL SHEETS	SHEET NO.
	74	100-11R-28003(141-1R-1)	TAZEWELL	1360	150
	STA.	TO STA.		FED. AID PROJECT	
	FED. ROAD DIST. NO.	ILLINOIS			

FINAL	DATE
SURVEYED	BY
NOTE BOOK	
AREAS CHECKED	
NO.	

ORIGINAL	DATE
SURVEYED	BY
NOTE BOOK	
AREAS CHECKED	
NO.	



153+650.000

54 52 50 48 46 44 42 40 38 36 34 32 30 28 26 24 22 20 18 16 14 12 10 8 6 4 2 0 2 4 6 8 10 W.B. 1-74

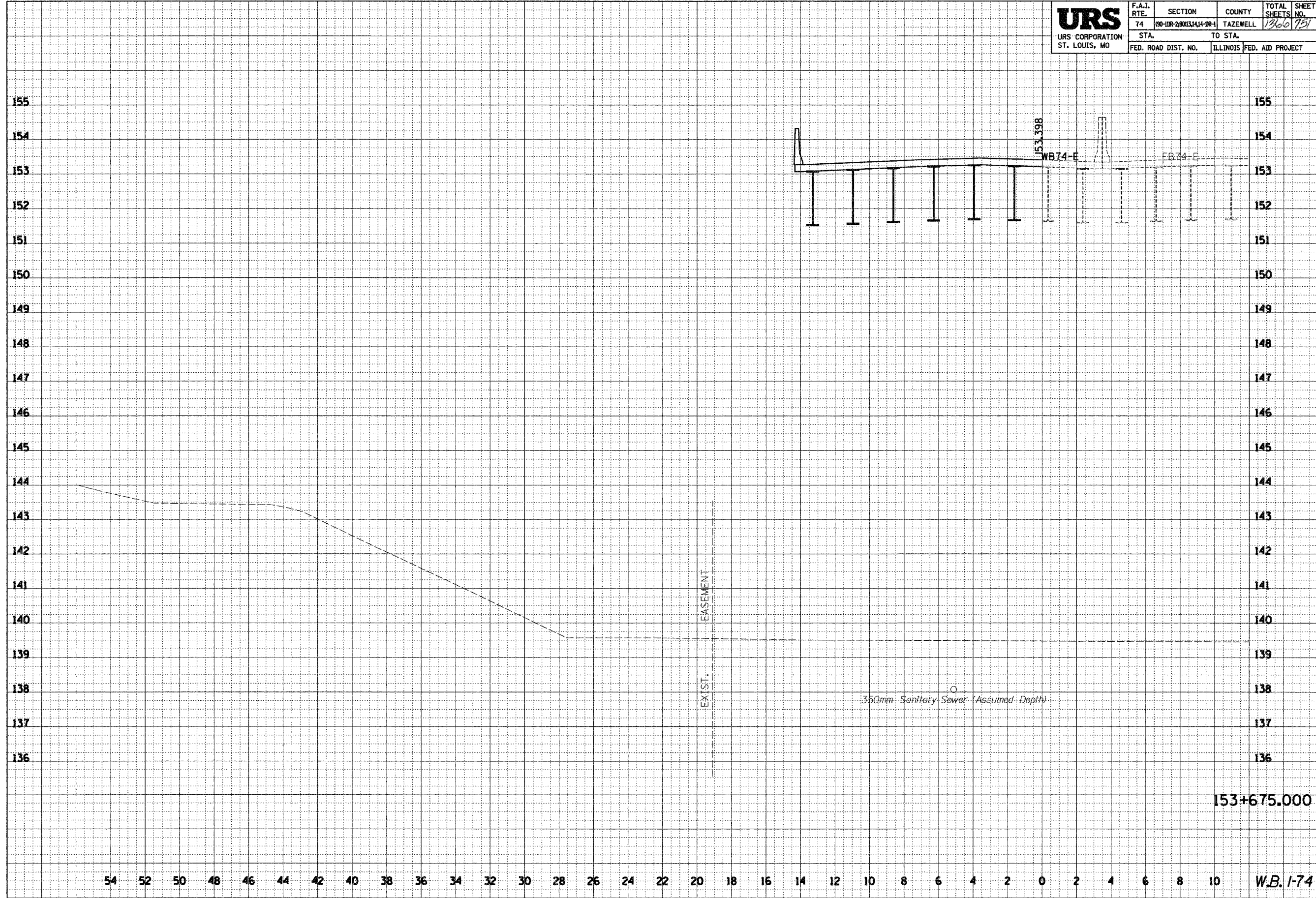
...Phase2\er\102-5am.dgn 12/19/2004 2:27:40 PM

54 52 50 48 46 44 42 40 38 36 34 32 30 28 26 24 22 20 18 16 14 12 10 8 6 4 2 0 2 4 6 8 10 63201

<b>URS</b> URS CORPORATION ST. LOUIS, MO	F.A.I. RTE.	SECTION	COUNTY	TOTAL SHEETS	SHEET NO.
	74	(00-10R-290)(344-10-1)	TAZEWELL	1366	731
	STA.	TO STA.			
	FED. ROAD DIST. NO.	ILLINOIS	FED. AID PROJECT		

FINAL SURVEY	DATE
SURVEYED	BY
NOTE BOOK	
NO.	
AREAS CHECKED	

ORIGINAL SURVEY	DATE
SURVEYED	BY
NOTE BOOK	
NO.	
AREAS CHECKED	



153+675.000

W.B. 1-74

...:\pbase2\ref\101102-Samp.dwg 12/19/2004 2:27:47 PM

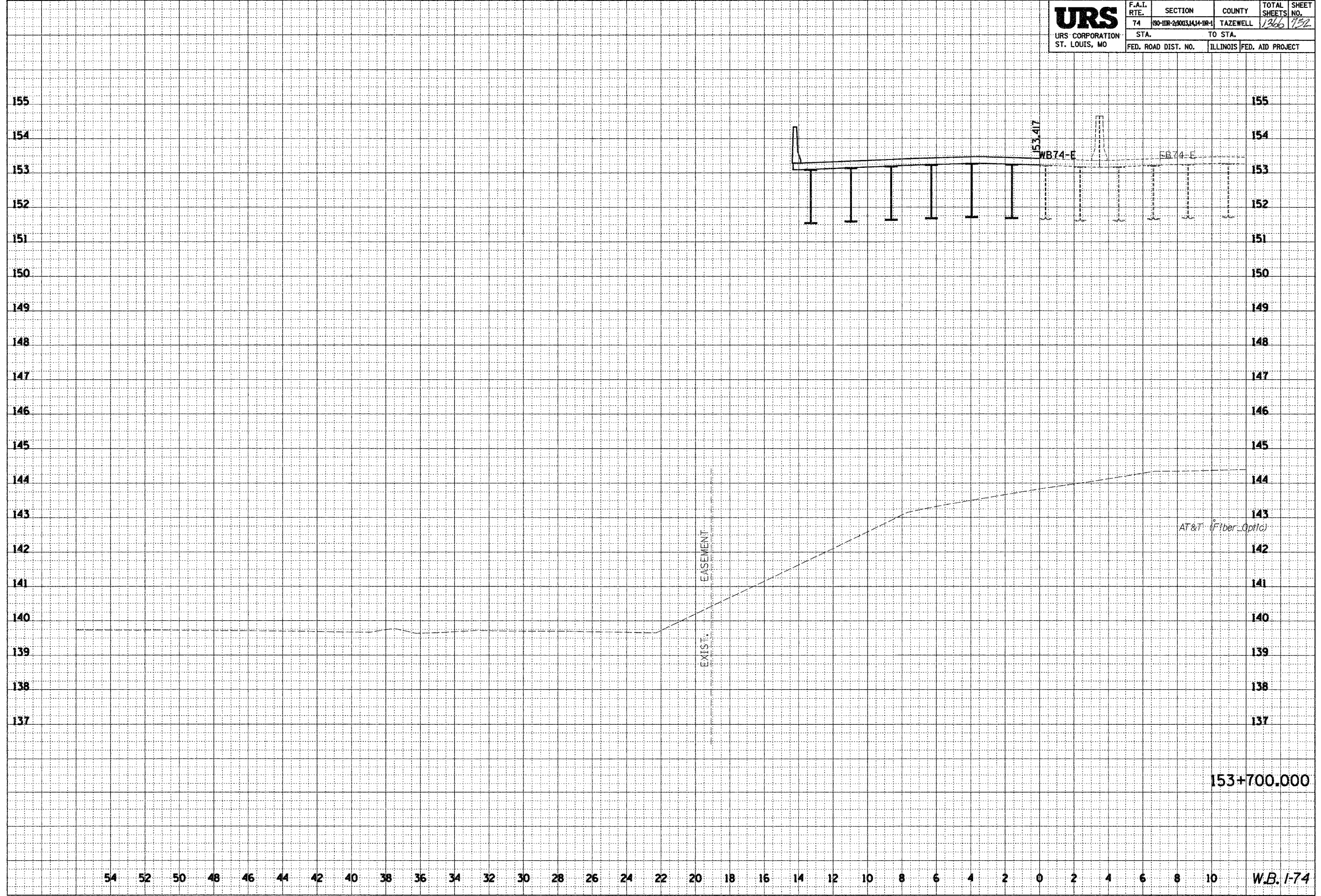
54 52 50 48 46 44 42 40 38 36 34 32 30 28 26 24 22 20 18 16 14 12 10 8 6 4 2 0 2 4 6 8 10

68201

<b>URS</b> URS CORPORATION ST. LOUIS, MO	F.A.I. RTE.	SECTION	COUNTY	TOTAL SHEETS	SHEET NO.
	74	100-11R-29003,144-11R-1	TAZEWELL	1266	122
	STA.	TO STA.			
	FED. ROAD DIST. NO.	ILLINOIS	FED. AID PROJECT		

FINAL SURVEY	DATE
BY	
SURVEYED	
NOTE BOOK	
AREAS CHECKED	
REVISIONS CHECKED	

ORIGINAL SURVEY	DATE
BY	
SURVEYED	
NOTE BOOK	
AREAS CHECKED	
REVISIONS CHECKED	



54 52 50 48 46 44 42 40 38 36 34 32 30 28 26 24 22 20 18 16 14 12 10 8 6 4 2 0 2 4 6 8 10 W.B. 1-74

\\p13852\proj\1431101-5841.dgn 12/20/2004 4:07:50 PM

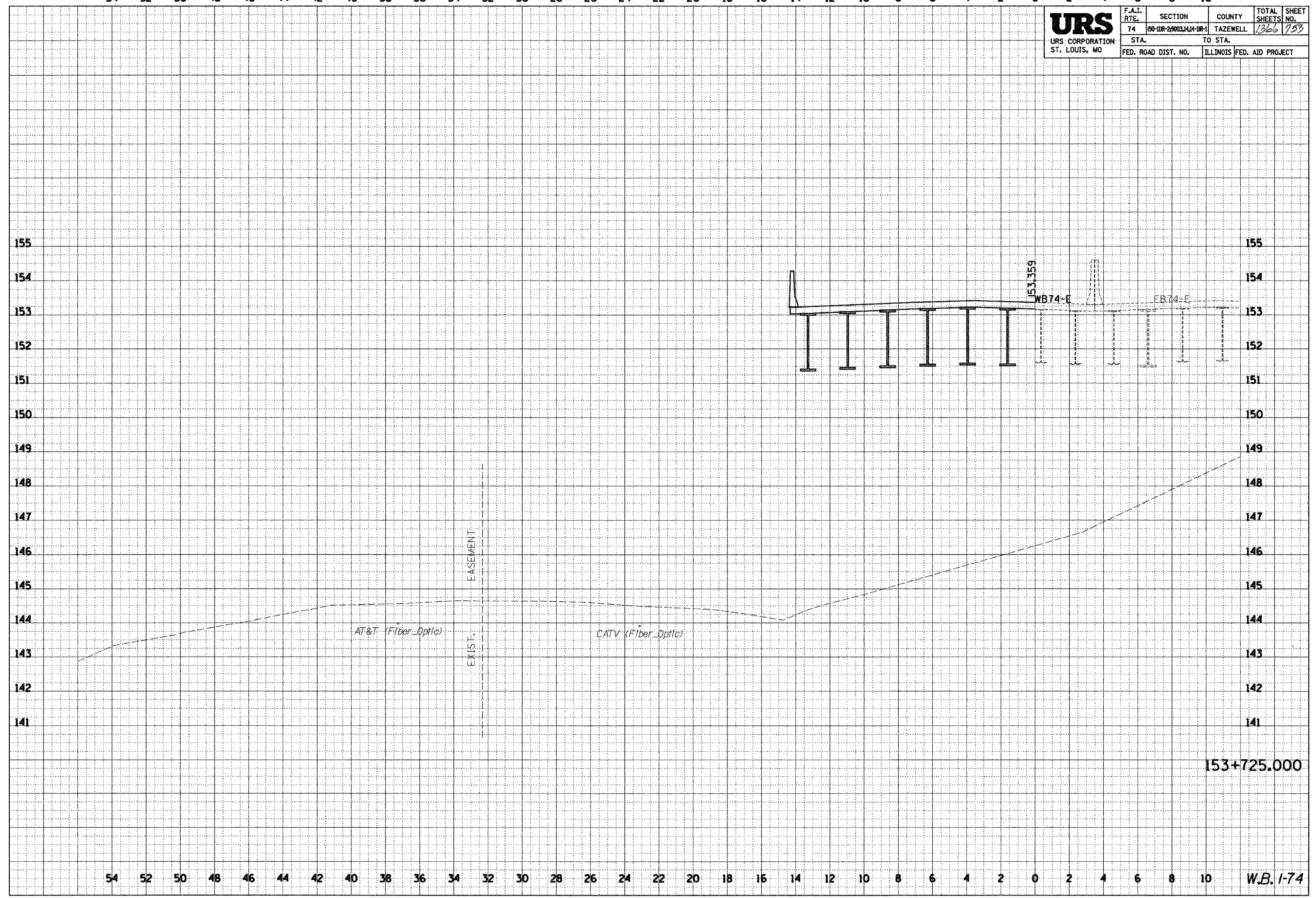
54 52 50 48 46 44 42 40 38 36 34 32 30 28 26 24 22 20 18 16 14 12 10 8 6 4 2 0 2 4 6 8 10

88201

<b>URS</b> URS CORPORATION ST. LOUIS, MO	F.A.I. RTE.	SECTION	COUNTY	TOTAL SHEETS	SHEET NO.
	74	190-11R-29003,1414-1R-1	TAZEWELL	1366	753
	STA.	TO STA.			
	FED. ROAD DIST. NO.	ILLINOIS		FED. AID PROJECT	

FINAL SURVEY	DATE
SURVEYED	
PLOTTED	
NOTE BOOK	
AREAS	
CHECKED	

ORIGINAL SURVEY	DATE
SURVEYED	
PLOTTED	
NOTE BOOK	
AREAS	
CHECKED	



153+725.000

54 52 50 48 46 44 42 40 38 36 34 32 30 28 26 24 22 20 18 16 14 12 10 8 6 4 2 0 2 4 6 8 10 W.B. 1-74

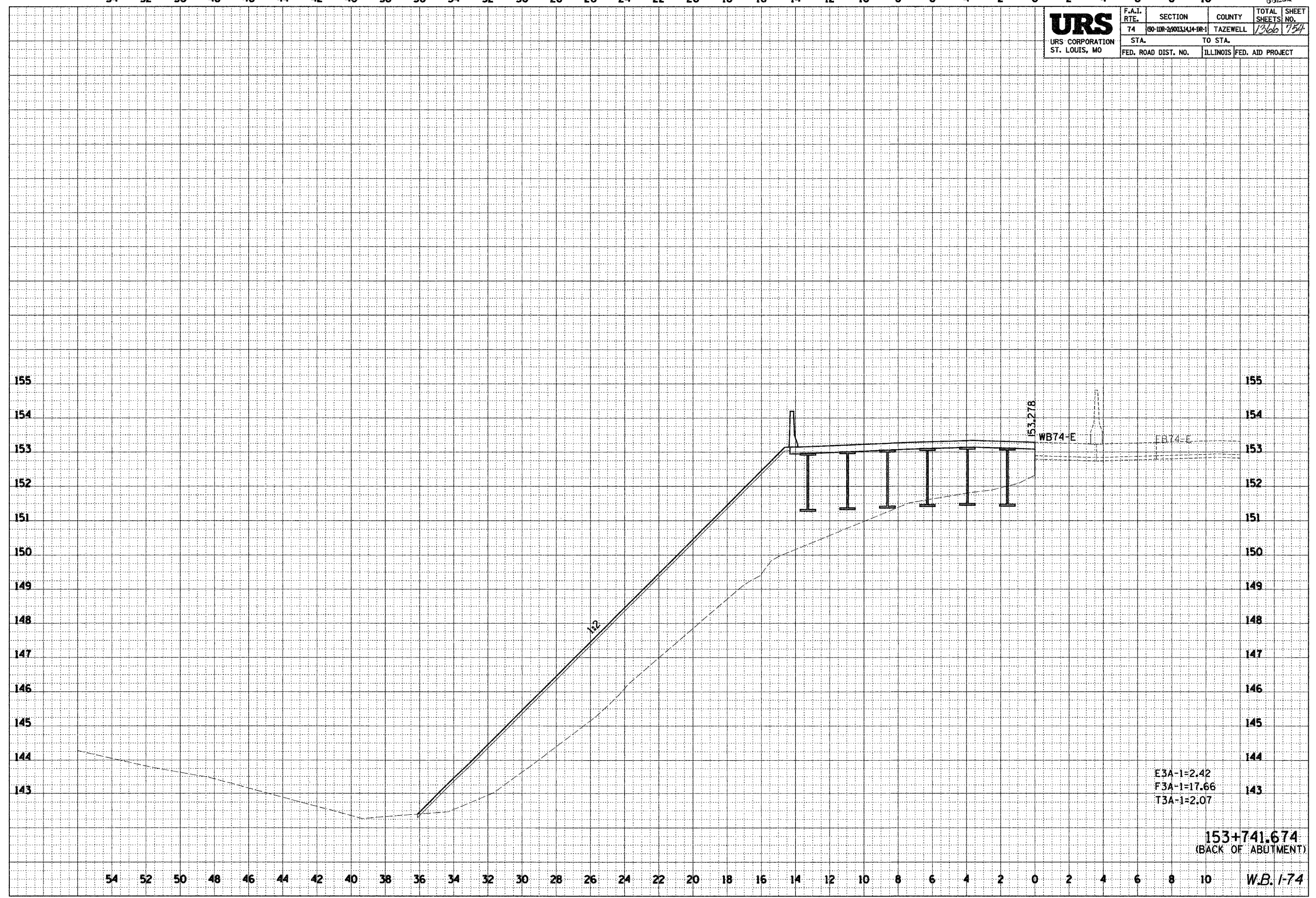
U:\projects\1031103-5664.dgn 12/20/2004 4:08:06 PM

54 52 50 48 46 44 42 40 38 36 34 32 30 28 26 24 22 20 18 16 14 12 10 8 6 4 2 0 2 4 6 8 10 69201

<b>URS</b> URS CORPORATION ST. LOUIS, MO	F.A.I. RTE.	SECTION	COUNTY	TOTAL SHEETS	SHEET NO.
	74	190-118-290013.141-1R-1	TAZEWELL	1366	734
	STA.	TO STA.			
FED. ROAD DIST. NO.		ILLINOIS	FED. AID PROJECT		

FINAL SURVEY	SURVEYED	DATE
NOTE BOOK NO.	PLOTTED	
AREAS CHECKED	DATE	
	BY	

ORIGINAL SURVEY	SURVEYED	DATE
NOTE BOOK NO.	PLOTTED	
AREAS CHECKED	DATE	
	BY	



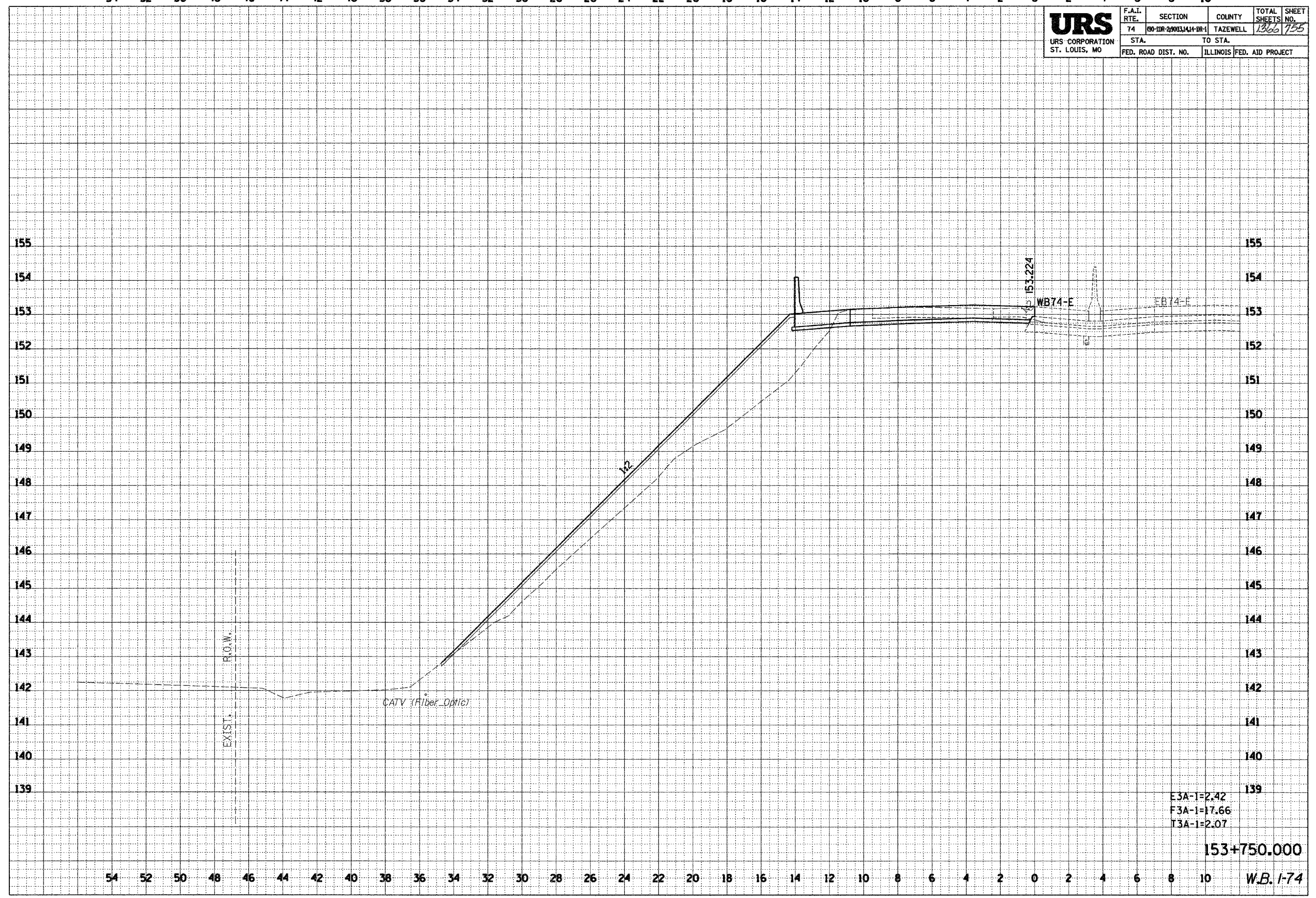
\\nsr2\proj\151102-5600-090 12/19/2004 2:28:05 PM

54 52 50 48 46 44 42 40 38 36 34 32 30 28 26 24 22 20 18 16 14 12 10 8 6 4 2 0 2 4 6 8 10 99201

<b>URS</b> URS CORPORATION ST. LOUIS, MO	F.A.I. RTE.	SECTION	COUNTY	TOTAL SHEETS	SHEET NO.
	74	(90-10R-29003,414-10R-1)	TAZEWELL	1366	755
	STA.	TO STA.			
FED. ROAD DIST. NO.	ILLINOIS		FED. AID PROJECT		

FINAL SURVEY	BY	DATE
PLOTTED		
NOTE BOOK		
AREAS CHECKED		
NO.		

ORIGINAL SURVEY	BY	DATE
PLOTTED		
NOTE BOOK		
AREAS CHECKED		
NO.		



E 3A-1=2.42  
 F 3A-1=17.66  
 T 3A-1=2.07  
 153+750.000  
 W.B. 1-74

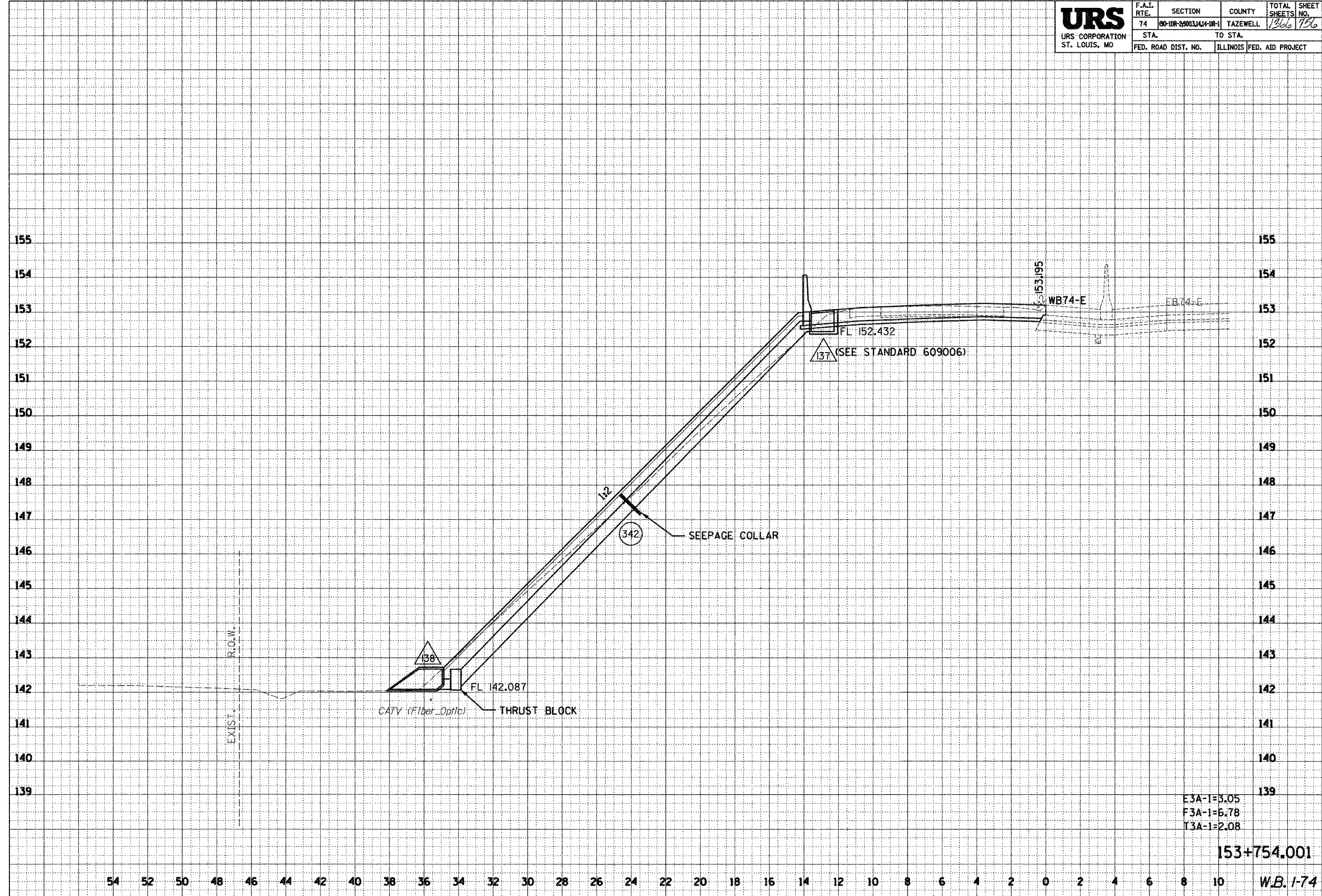
54 52 50 48 46 44 42 40 38 36 34 32 30 28 26 24 22 20 18 16 14 12 10 8 6 4 2 0 2 4 6 8 10

68201

<b>URS</b> URS CORPORATION ST. LOUIS, MO	F.A.I. RTE.	SECTION	COUNTY	TOTAL SHEETS	SHEET NO.
	74	(90-10R-2500)3A1+1R-1	TAZEWELL	1966	756
	STA.	TO STA.			
	FED. ROAD DIST. NO.	ILLINOIS	FED. AID PROJECT		

FINAL SURVEY	BY	DATE
SURVEYED		
PLOTTED		
NOTE BOOK		
AREAS CHECKED		
NO.		

ORIGINAL SURVEY	BY	DATE
SURVEYED		
PLOTTED		
NOTE BOOK		
AREAS CHECKED		
NO.		



E3A-1=3.05  
F3A-1=6.78  
T3A-1=2.08

153+754.001

54 52 50 48 46 44 42 40 38 36 34 32 30 28 26 24 22 20 18 16 14 12 10 8 6 4 2 0 2 4 6 8 10

W.B. 1-74

\\uss2\perl\102-5amc.dgn 12/19/2004 2:28:16 PM



... \Program Files\AutoCAD\2011\... 12/17/2007 10:59:59 AM

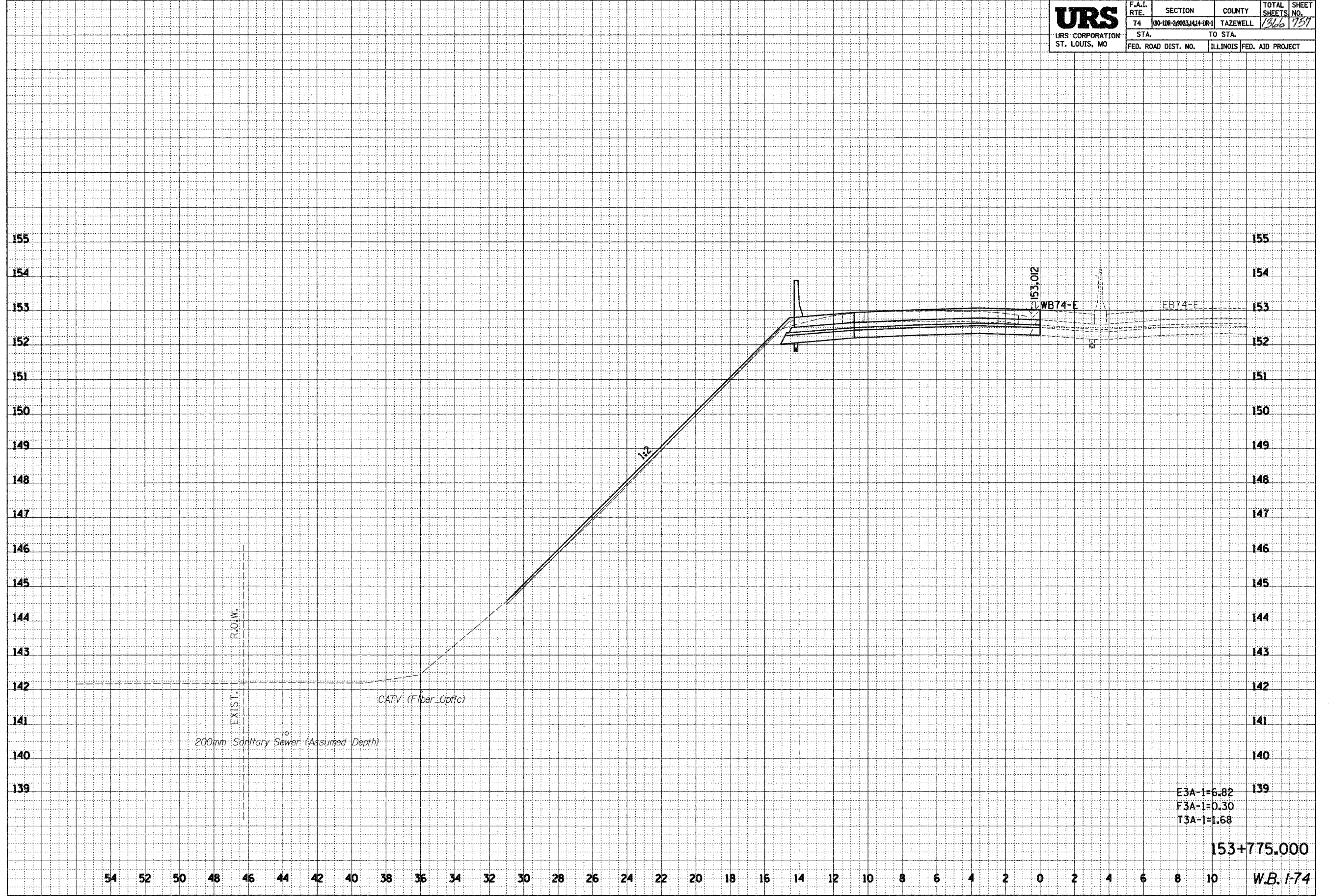
54 52 50 48 46 44 42 40 38 36 34 32 30 28 26 24 22 20 18 16 14 12 10 8 6 4 2 0 2 4 6 8 10

68201

<b>URS</b> URS CORPORATION ST. LOUIS, MO	F.A.I. RTE.	SECTION	COUNTY	TOTAL SHEETS	SHEET NO.
	74	180-1R-2803,1414-1R-1	TAZEWELL	1366	137
	STA.	TO STA.		FED. AID PROJECT	
	FED. ROAD DIST. NO.	ILLINOIS			

FINAL SURVEY	DATE
SURVEYED	
NOTE BOOK	
TEMPLATE	
AREAS	
AREAS CHECKED	

ORIGINAL SURVEY	DATE
SURVEYED	
NOTE BOOK	
TEMPLATE	
AREAS	
AREAS CHECKED	



200mm Sanitary Sewer (Assumed Depth)

CATV (Fiber Optic)

R.O.W.

EXIST.

E3A-1=6.82  
F3A-1=0.30  
T3A-1=1.68

153+775.000

54 52 50 48 46 44 42 40 38 36 34 32 30 28 26 24 22 20 18 16 14 12 10 8 6 4 2 0 2 4 6 8 10 W.B. 1-74

\\pds02\user\1031103-5046.dgn 12/20/2004 4:08:36 PM

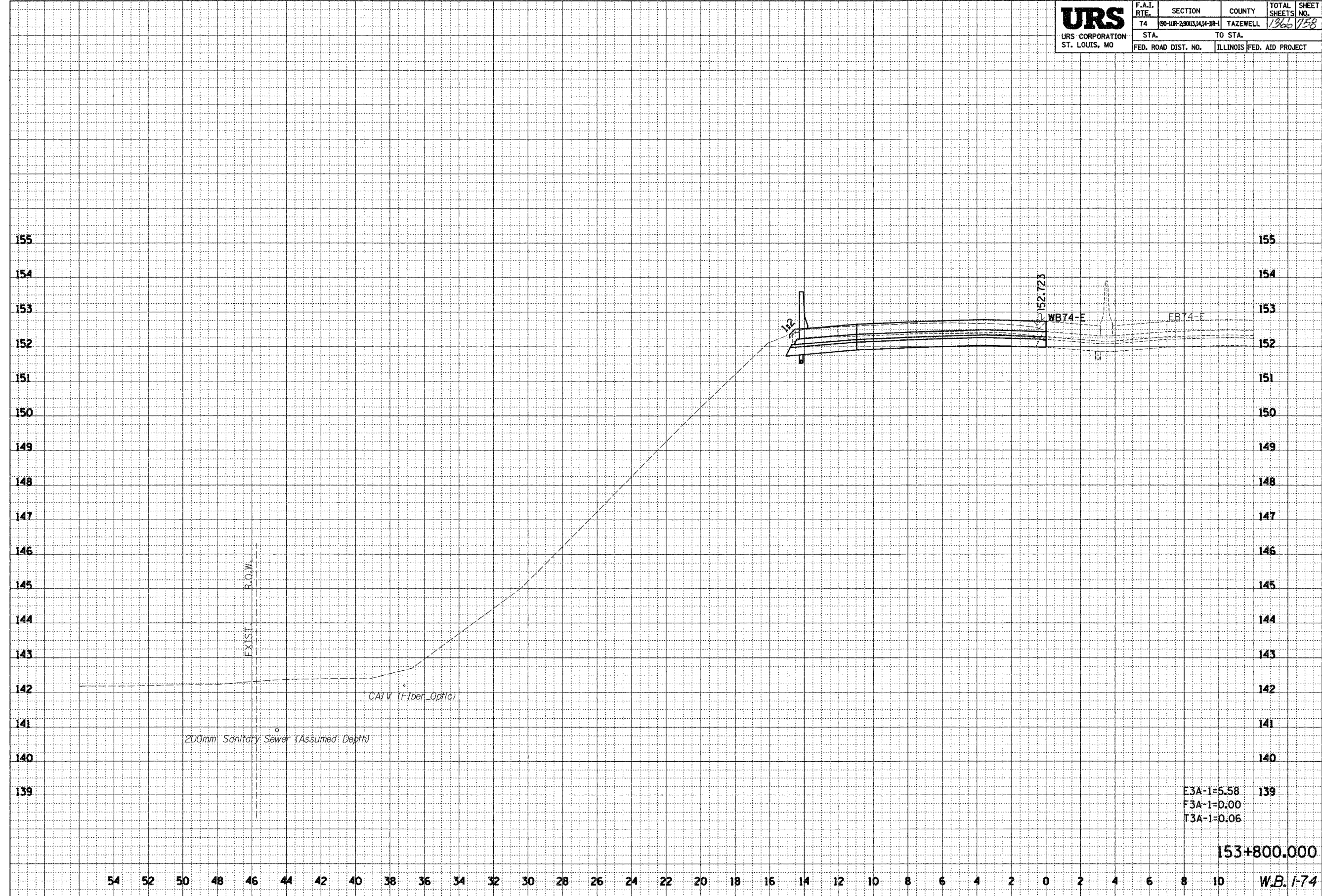
54 52 50 48 46 44 42 40 38 36 34 32 30 28 26 24 22 20 18 16 14 12 10 8 6 4 2 0 2 4 6 8 10

68201

<b>URS</b> URS CORPORATION ST. LOUIS, MO	F.A.I. RITE.	SECTION	COUNTY	TOTAL SHEETS	SHEET NO.
	74	090-10R-29003,141+1R-1	TAZEWELL	1366	1758
	STA.	TO STA.			
	FED. ROAD DIST. NO.	ILLINOIS FED. AID PROJECT			

FINAL SURVEY	SURVEYED	DATE
NOTE BOOK NO.	PLOTTED	
AREAS CHECKED	DATE	

ORIGINAL SURVEY	SURVEYED	DATE
NOTE BOOK NO.	PLOTTED	
AREAS CHECKED	DATE	



E3A-1=5.58  
F3A-1=0.00  
T3A-1=0.06

153+800.000

54 52 50 48 46 44 42 40 38 36 34 32 30 28 26 24 22 20 18 16 14 12 10 8 6 4 2 0 2 4 6 8 10

W.B. 1-74

\\p01se02\p01\102-5000.dwg 12/20/2004 4:08:41 PM

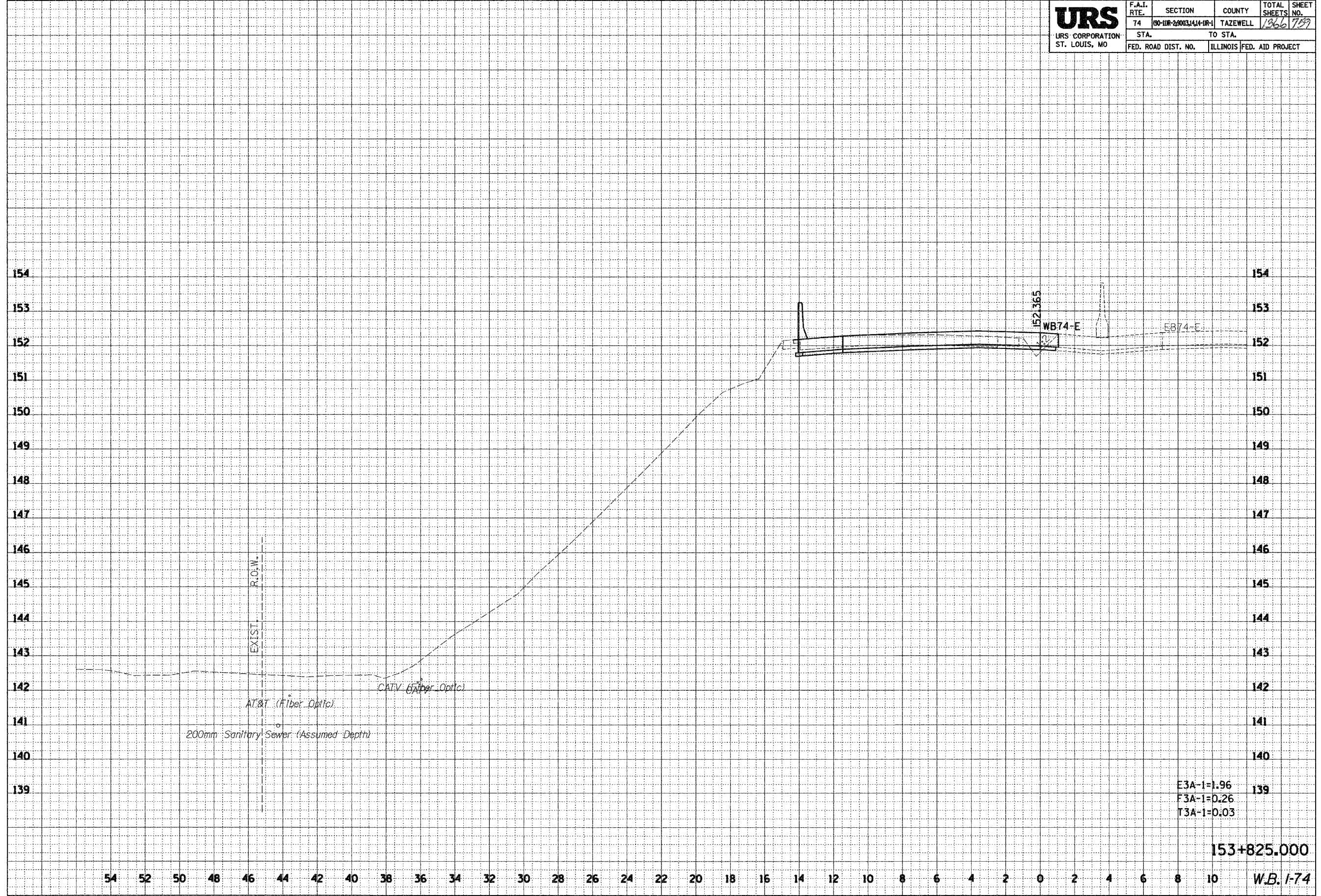
54 52 50 48 46 44 42 40 38 36 34 32 30 28 26 24 22 20 18 16 14 12 10 8 6 4 2 0 2 4 6 8 10

68201

<b>URS</b> URS CORPORATION ST. LOUIS, MO	F.A.I. RTE.	SECTION	COUNTY	TOTAL SHEETS	SHEET NO.
	74	80-11R-25003(141-11R)	TAZEWELL	1366	799
	STA.	TO STA.			
	FED. ROAD DIST. NO.	ILLINOIS	FED. AID PROJECT		

FINAL SURVEY	BY	DATE
SURVEY		
NOTE BOOK		
TEMPLATE		
AREAS CHECKED		
NO.		

ORIGINAL SURVEY	BY	DATE
SURVEY		
NOTE BOOK		
TEMPLATE		
AREAS CHECKED		
NO.		



54 52 50 48 46 44 42 40 38 36 34 32 30 28 26 24 22 20 18 16 14 12 10 8 6 4 2 0 2 4 6 8 10 W.B. 1-74

\\p13822\p13822\103-5amb.dgn 12/20/2004 4:06:54 PM

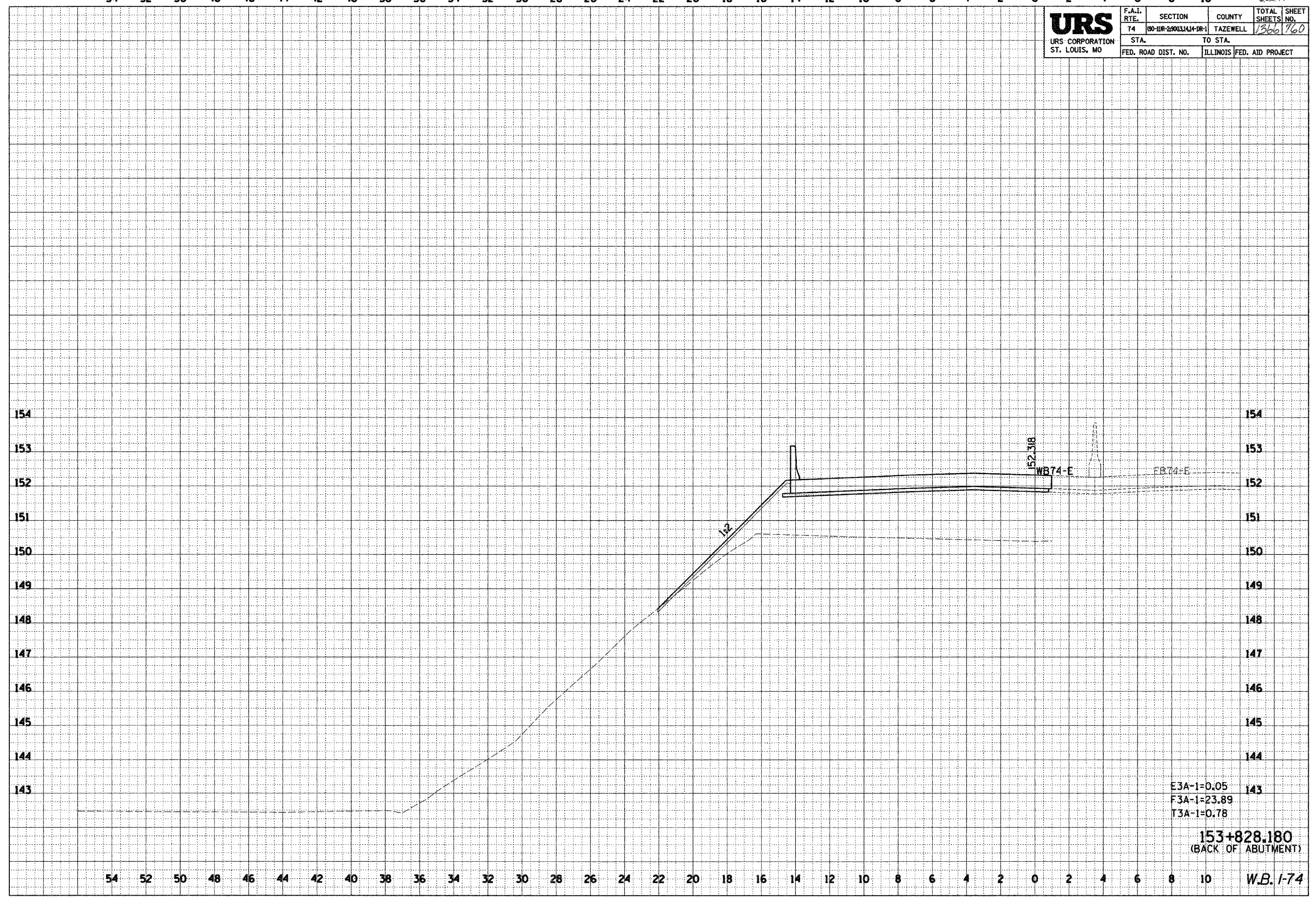
54 52 50 48 46 44 42 40 38 36 34 32 30 28 26 24 22 20 18 16 14 12 10 8 6 4 2 0 2 4 6 8 10

83204

<b>URS</b> URS CORPORATION ST. LOUIS, MO	F.A.I. RTE.	SECTION	COUNTY	TOTAL SHEETS	SHEET NO.
	74	190-11R-29003,1414-1R-1	TAZEWELL	1366	760
	STA.	TO STA.			
	FED. ROAD DIST. NO.	ILLINOIS	FED. AID PROJECT		

FINAL SURVEY	SURVEYED	DATE
NOTE BOOK NO.	PLOTTED	
AREAS CHECKED	DATE	
	BY	

ORIGINAL SURVEY	SURVEYED	DATE
NOTE BOOK NO.	PLOTTED	
AREAS CHECKED	DATE	
	BY	



E3A-1=0.05  
 F3A-1=23.89  
 T3A-1=0.78  
 153+828.180  
 (BACK OF ABUTMENT)

54 52 50 48 46 44 42 40 38 36 34 32 30 28 26 24 22 20 18 16 14 12 10 8 6 4 2 0 2 4 6 8 10 W.B. 1-74

12/20/2004 11:51:03 AM 5481.DWG 12/20/2004 11:51:03 AM 5481.DWG

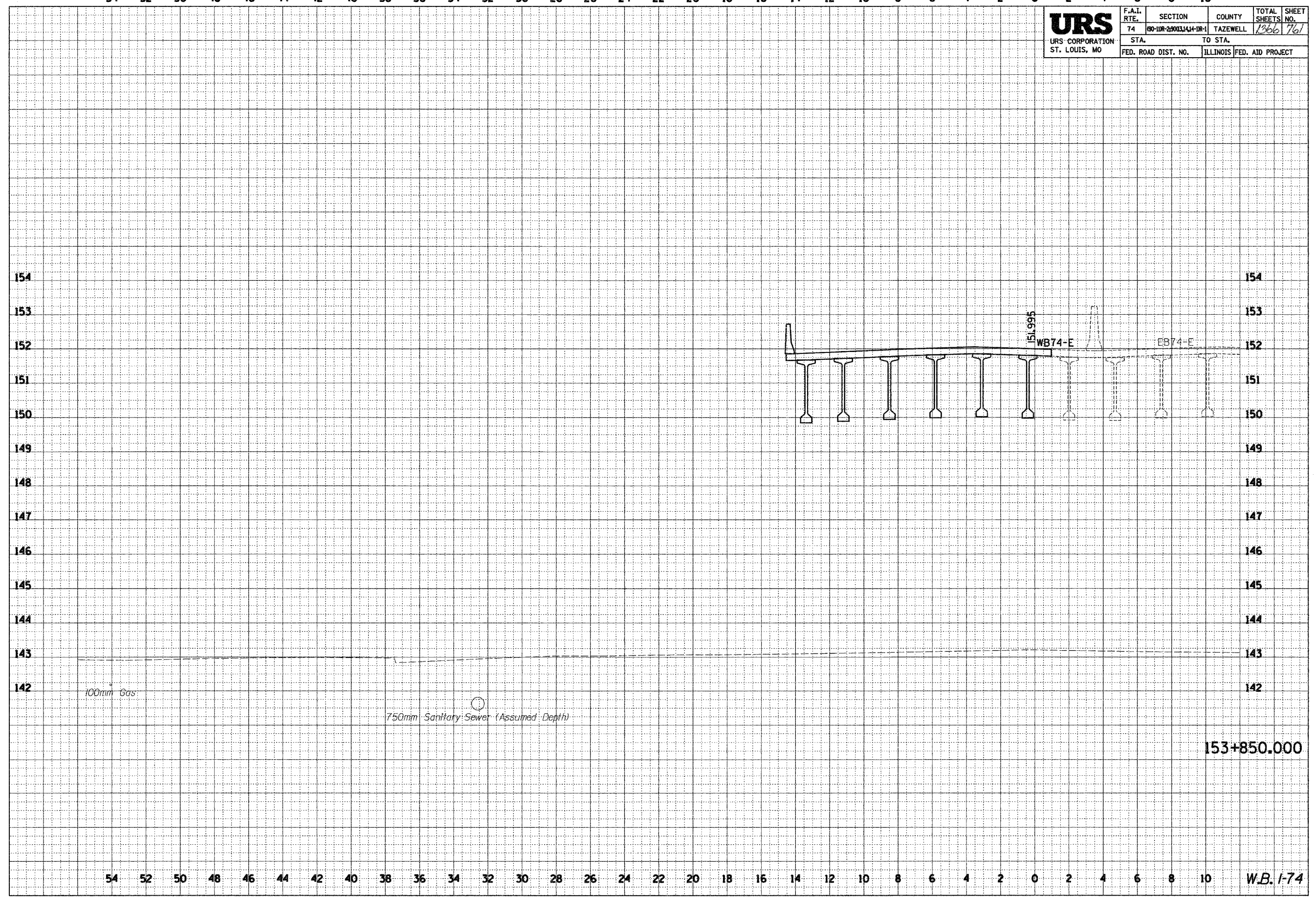
54 52 50 48 46 44 42 40 38 36 34 32 30 28 26 24 22 20 18 16 14 12 10 8 6 4 2 0 2 4 6 8 10

682011

<b>URS</b> URS CORPORATION ST. LOUIS, MO	F.A.I. RTE.	SECTION	COUNTY	TOTAL SHEETS	SHEET NO.
	74	(90-1UR-29003.141-1R-1	TAZEWELL	1366	761
	STA.	TO STA.			
	FED. ROAD DIST. NO.	ILLINOIS	FED. AID PROJECT		

DATE	BY

DATE	BY



54 52 50 48 46 44 42 40 38 36 34 32 30 28 26 24 22 20 18 16 14 12 10 8 6 4 2 0 2 4 6 8 10

W.B. I-74

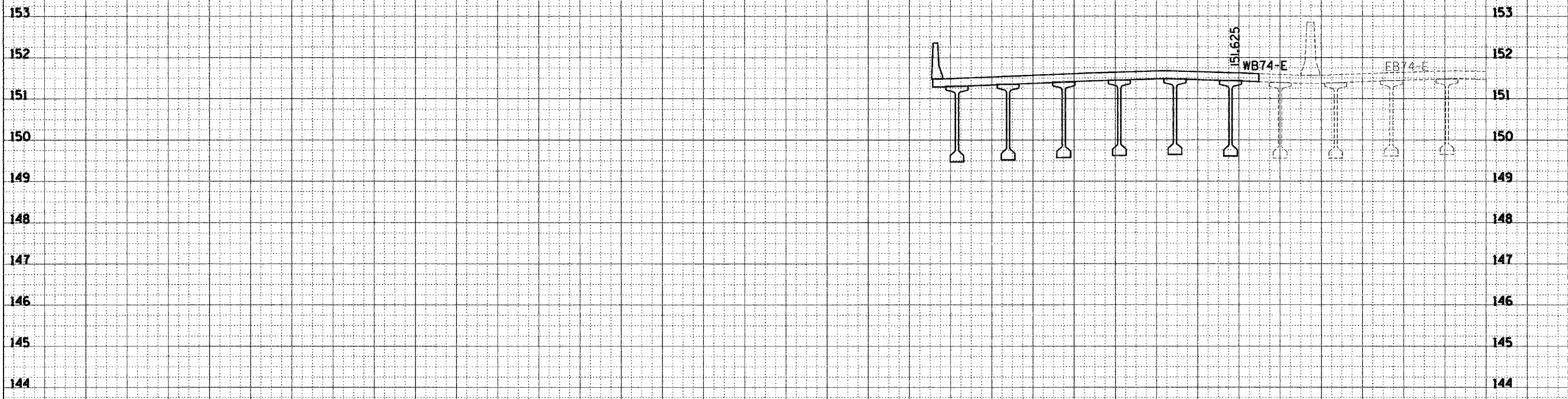
\\pds02\user\kai\103-5046.dgn 12/20/2004 4:09:10 PM

54 52 50 48 46 44 42 40 38 36 34 32 30 28 26 24 22 20 18 16 14 12 10 8 6 4 2 0 2 4 6 8 10 83204

<b>URS</b> URS CORPORATION ST. LOUIS, MO	F.A.I. RTE.	SECTION	COUNTY	TOTAL SHEETS	SHEET NO.
	74	090-10R-29003,4,11-1R-1	TAZEWELL	1366	768
	STA.	TO STA.			
	FED. ROAD DIST. NO.	ILLINOIS	FED. AID PROJECT		

FINAL SURVEY	SURVEYED	PLOTTED	DATE
NOTE BOOK NO.	DATE	DATE	
	AREAS CHECKED		

ORIGINAL SURVEY	SURVEYED	PLOTTED	DATE
NOTE BOOK NO.	DATE	DATE	
	AREAS CHECKED		



153+875.000

54 52 50 48 46 44 42 40 38 36 34 32 30 28 26 24 22 20 18 16 14 12 10 8 6 4 2 0 2 4 6 8 10 W.B. 1-74

\\nsr021\proj\151102-5000.dgn 12/20/2004 4:53:10 PM

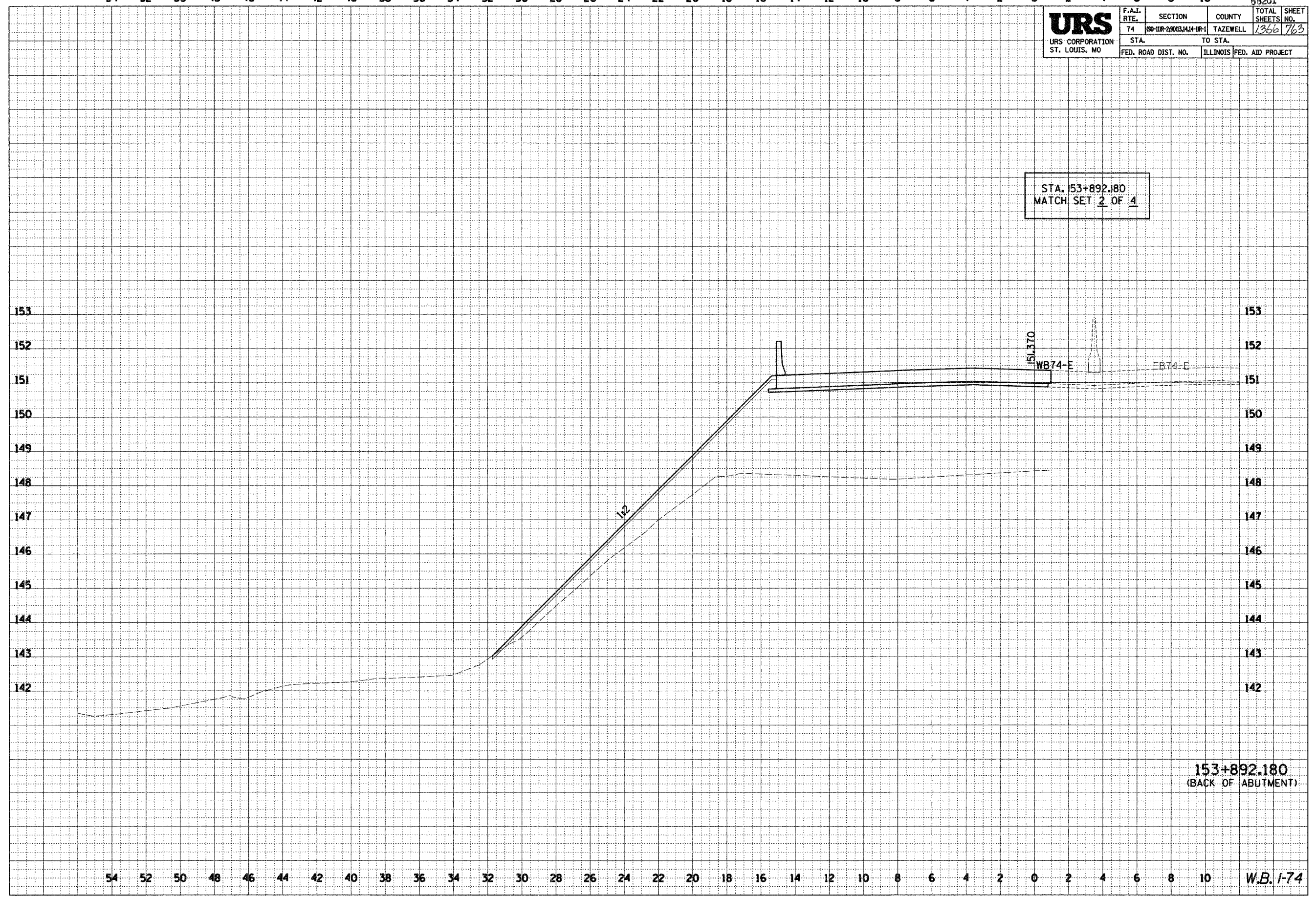
54 52 50 48 46 44 42 40 38 36 34 32 30 28 26 24 22 20 18 16 14 12 10 8 6 4 2 0 2 4 6 8 10

69201

<b>URS</b> URS CORPORATION ST. LOUIS, MO	F.A.I. RTE.	SECTION	COUNTY	TOTAL SHEETS	SHEET NO.
	74	09-11R-29003,4,11+1R-1	TAZEWELL	1366	763
	STA.	TO STA.			
	FED. ROAD DIST. NO.	ILLINOIS	FED. AID PROJECT		

FINAL SURVEY	DATE
BY	
REVIEWED	
PLOTTED	
NOTE BOOK	
AREAS CHECKED	
NO.	

ORIGINAL SURVEY	DATE
BY	
REVIEWED	
PLOTTED	
NOTE BOOK	
AREAS CHECKED	
NO.	



STA. 153+892.180  
MATCH SET 2 OF 4

153+892.180  
(BACK OF ABUTMENT)

54 52 50 48 46 44 42 40 38 36 34 32 30 28 26 24 22 20 18 16 14 12 10 8 6 4 2 0 2 4 6 8 10 W.B. 1-74

...:\p0002\ref\106106-5013.dgn 12/19/2004 12:41:22 PM

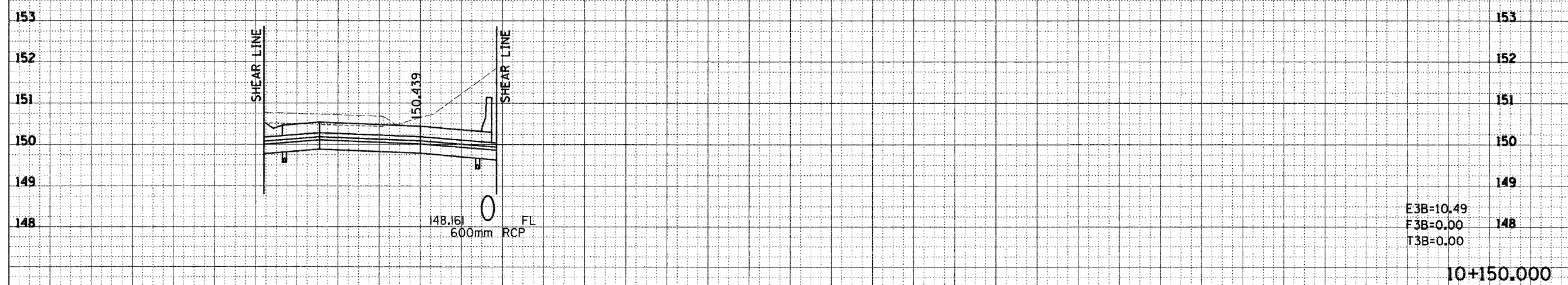
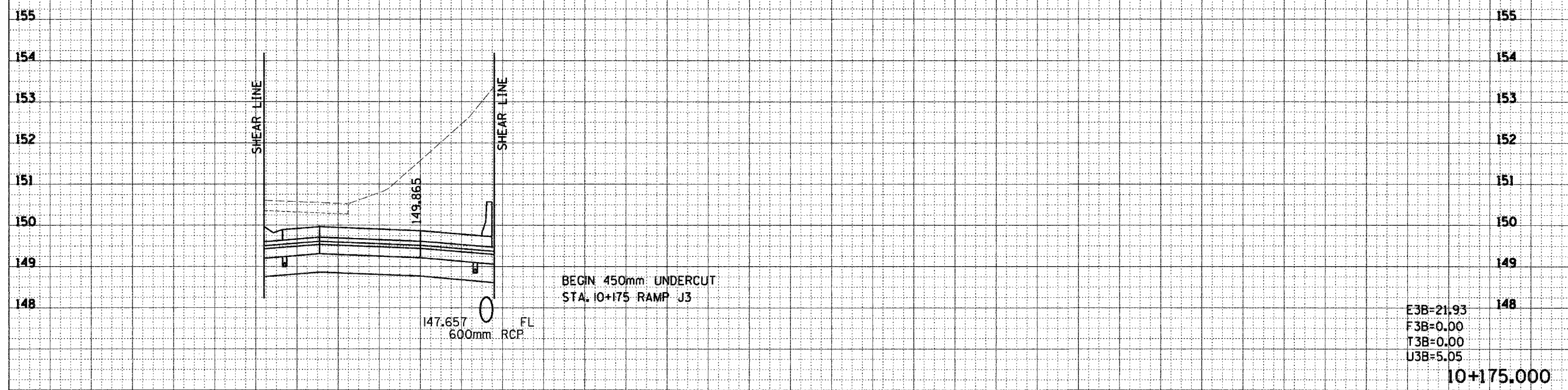
14 12 10 8 6 4 2 0 2 4 6 8 10 12 14 16 18 20 22 24 26 28 30 32 34 36 38 40 42 44 46 48 50

89201

<b>URS</b> URS CORPORATION ST. LOUIS, MO	F.A.I. RTE.	SECTION	COUNTY	TOTAL SHEETS	SHEET NO.
	74	90-100-20003(14)+100-1	TAZEWELL	1566	767
STA.		TO STA.		FED. AID PROJECT	
FED. ROAD DIST. NO.		ILLINOIS			

FINAL SURVEY	BY	DATE
SURVEY		
NOTE BOOK		
TEMPLATE		
AREAS CHECKED		
NO.		

ORIGINAL SURVEY	BY	DATE
SURVEY		
NOTE BOOK		
TEMPLATE		
AREAS CHECKED		
NO.		



14 12 10 8 6 4 2 0 2 4 6 8 10 12 14 16 18 20 22 24 26 28 30 32 34 36 38 40 42 44 46 48 50 RAMP J3



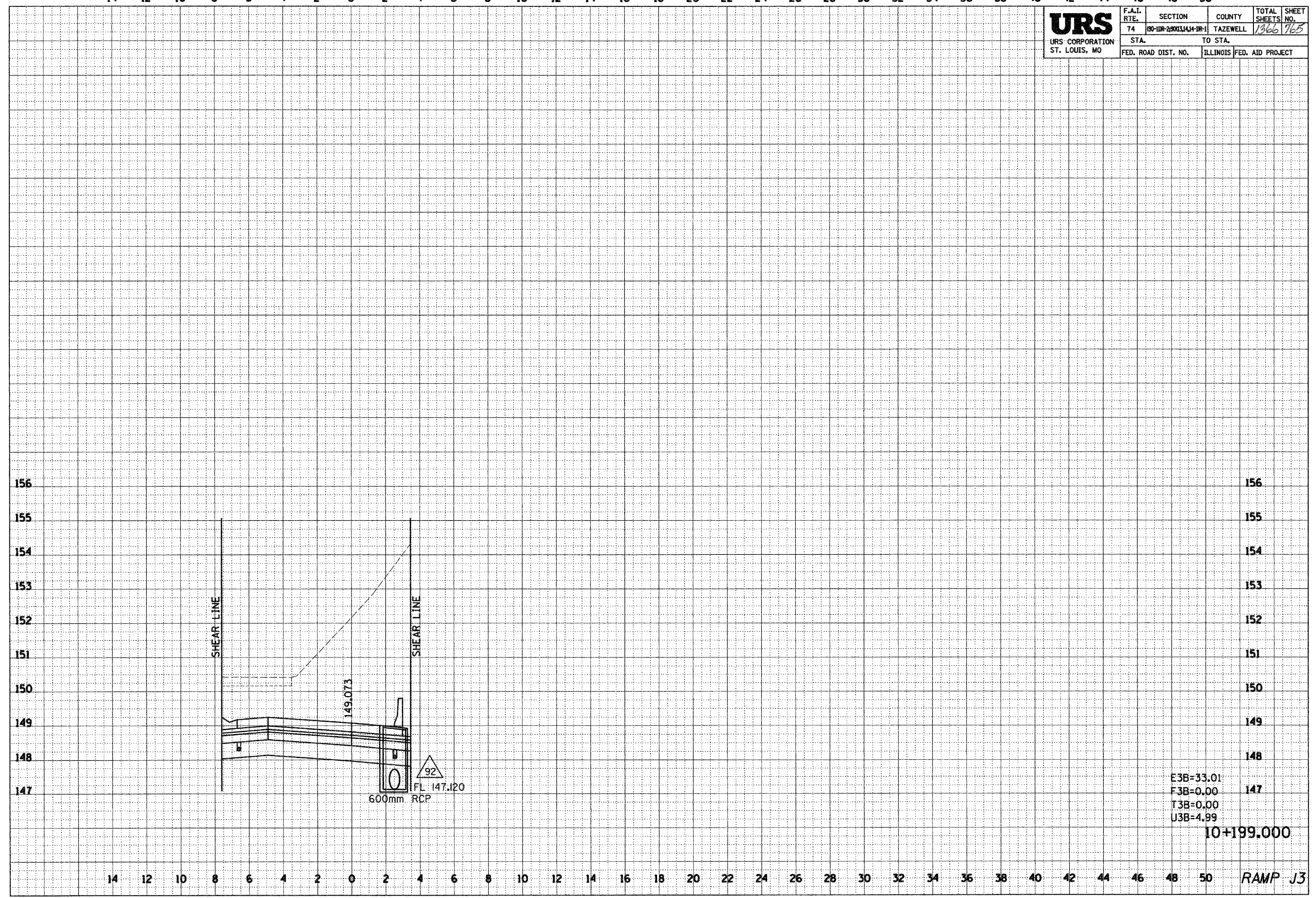
V:\ISSUES\TWE\1431106-5013.dgn 12/20/2004 4:19:05 PM

14 12 10 8 6 4 2 0 2 4 6 8 10 12 14 16 18 20 22 24 26 28 30 32 34 36 38 40 42 44 46 48 50 9201

<b>URS</b> URS CORPORATION ST. LOUIS, MO	F.A.I. RTE.	SECTION	COUNTY	TOTAL SHEETS	SHEET NO.
	74	(90-10R-29003,4,11+10-1)	TAZEWELL	1366	765
	STA.		TO STA.		
FED. ROAD DIST. NO.		ILLINOIS		FED. AID PROJECT	

FINAL SURVEY	SURVEYED	DATE
NOTE BOOK NO.	PLOTTED	
AREAS CHECKED	DATE	
	BY	

ORIGINAL SURVEY	SURVEYED	DATE
NOTE BOOK NO.	PLOTTED	
AREAS CHECKED	DATE	
	BY	



14 12 10 8 6 4 2 0 2 4 6 8 10 12 14 16 18 20 22 24 26 28 30 32 34 36 38 40 42 44 46 48 50 RAMP J3

\\p03252\proj\105106-56-1-000-12719\2004-12-14-20-04

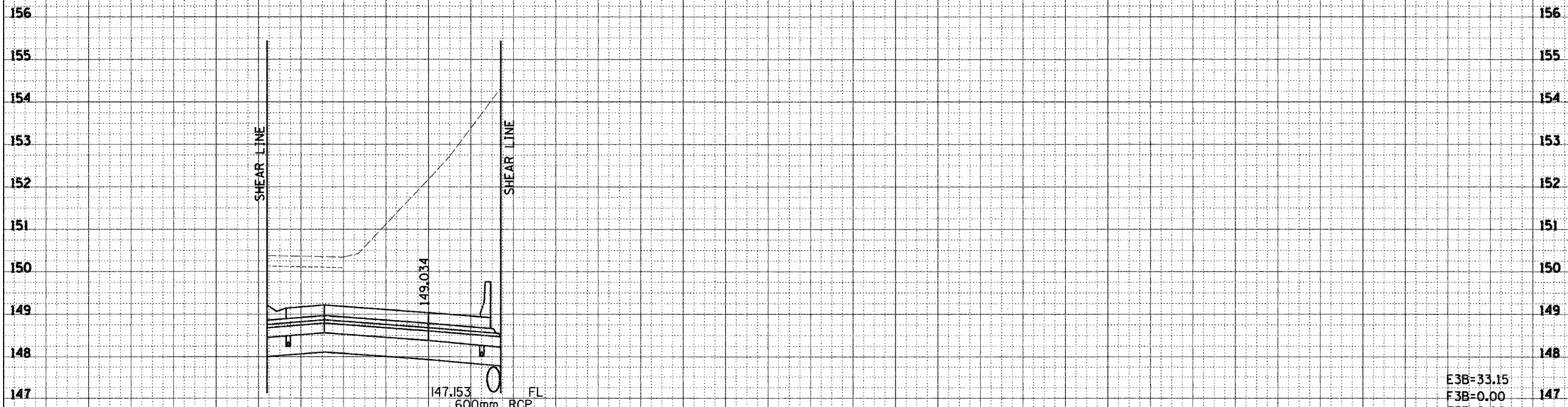
14 12 10 8 6 4 2 0 2 4 6 8 10 12 14 16 18 20 22 24 26 28 30 32 34 36 38 40 42 44 46 48 50

68201

<b>URS</b> URS CORPORATION ST. LOUIS, MO	F.A.I. RTE.	SECTION	COUNTY	TOTAL SHEETS	SHEET NO.
	74	190-10R-20003,141+10-1	TAZEWELL	1366	166
STA.		TO STA.			
FED. ROAD DIST. NO.		ILLINOIS		FED. AID PROJECT	

FINAL SURVEY NOTE BOOK NO.	SURVEYED PLOTTED DATE	BY	DATE

ORIGINAL SURVEY NOTE BOOK NO.	SURVEYED PLOTTED DATE	BY	DATE



E3B=33.15  
 F3B=0.00  
 T3B=0.00  
 U3B=4.97  
 10+200.000

14 12 10 8 6 4 2 0 2 4 6 8 10 12 14 16 18 20 22 24 26 28 30 32 34 36 38 40 42 44 46 48 50

RAMP J3

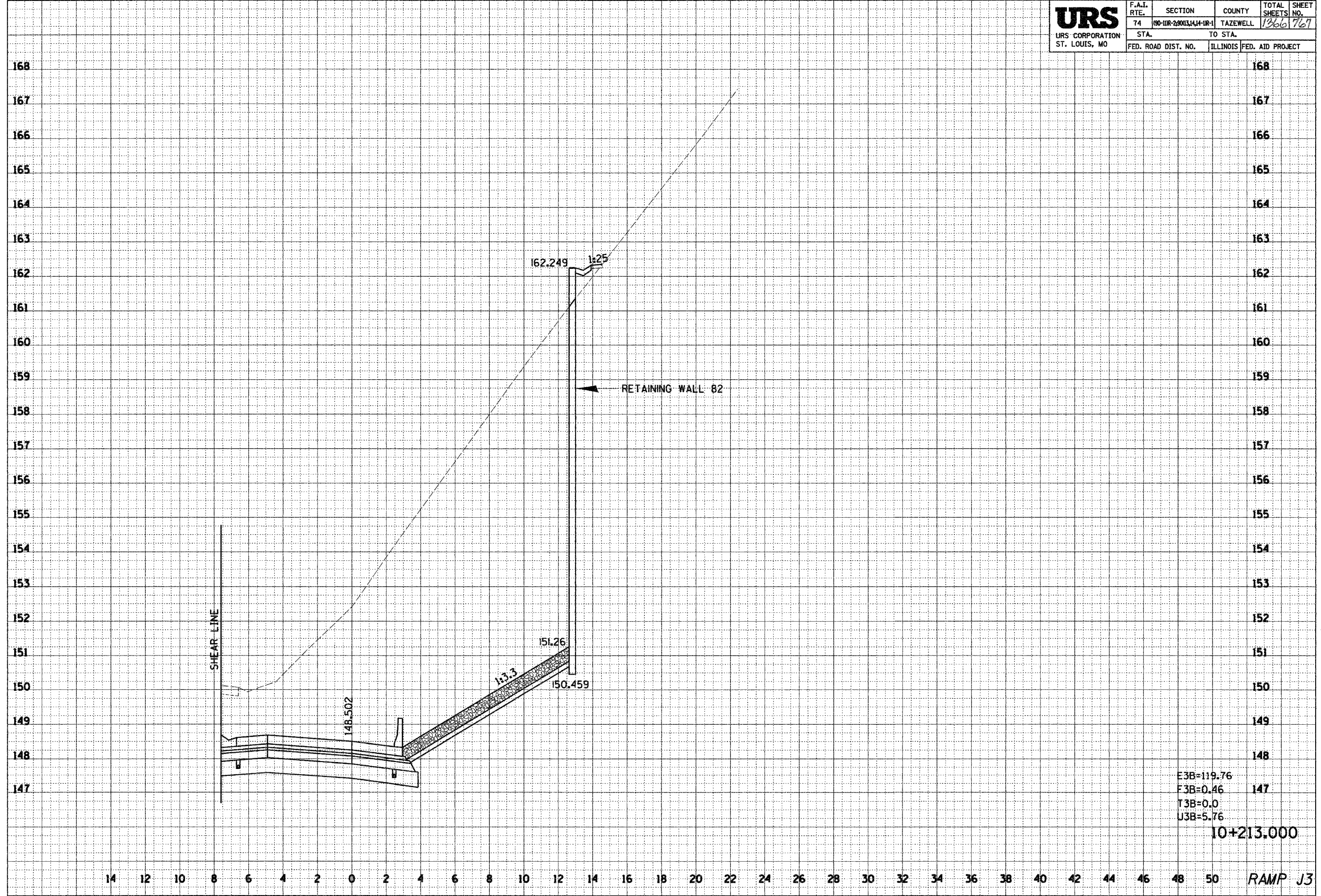
\\p0302\proj\10106-50\3.dgn 12/19/2004 12:41:27 PM

14 12 10 8 6 4 2 0 2 4 6 8 10 12 14 16 18 20 22 24 26 28 30 32 34 36 38 40 42 44 46 48 50 68201

<b>URS</b> URS CORPORATION ST. LOUIS, MO	F.A.I. RTE.	SECTION	COUNTY	TOTAL SHEETS	SHEET NO.
	74	190-11R-25003(141+11R-1)	TAZEWELL	1366	767
	STA.	TO STA.			
	FED. ROAD DIST. NO.	ILLINOIS	FED. AID PROJECT		

DATE	
BY	
FINAL SURVEY	
SURVEY	
NOTE BOOK	
TEMPLATE	
AREAS	
AREAS CHECKED	
NO.	

DATE	
BY	
ORIGINAL SURVEY	
SURVEY	
NOTE BOOK	
TEMPLATE	
AREAS	
AREAS CHECKED	
NO.	



E3B=119.76  
 F3B=0.46  
 T3B=0.0  
 J3B=5.76  
 10+213.000

14 12 10 8 6 4 2 0 2 4 6 8 10 12 14 16 18 20 22 24 26 28 30 32 34 36 38 40 42 44 46 48 50 RAMP J3

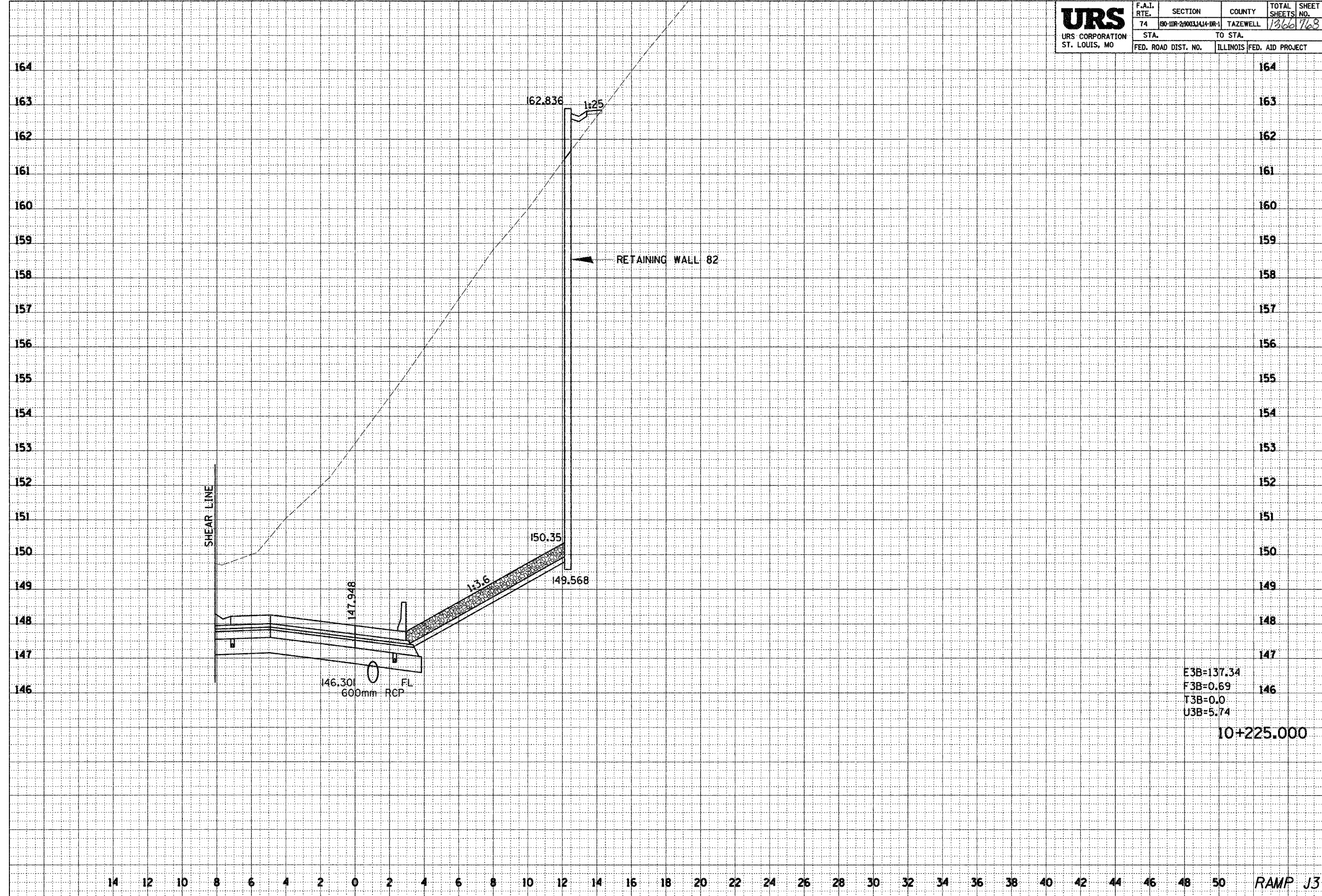
14 12 10 8 6 4 2 0 2 4 6 8 10 12 14 16 18 20 22 24 26 28 30 32 34 36 38 40 42 44 46 48 50

68201

<b>URS</b> URS CORPORATION ST. LOUIS, MO	F.A.I. RTE.	SECTION	COUNTY	TOTAL SHEETS	SHEET NO.
	74	(90-11R-290)(3,4,4+1R-1)	TAZEWELL	1366	768
	STA.	TO STA.			
	FED. ROAD DIST. NO.	ILLINOIS		FED. AID PROJECT	

FINAL SURVEY	SURVEYED	DATE
NOTE BOOK	PLOTTED	
NO.	AREAS	
	CHECKED	

ORIGINAL SURVEY	SURVEYED	DATE
NOTE BOOK	PLOTTED	
NO.	AREAS	
	CHECKED	



E 3B=137.34  
 F 3B=0.69  
 T 3B=0.0  
 U 3B=5.74

10+225.000

14 12 10 8 6 4 2 0 2 4 6 8 10 12 14 16 18 20 22 24 26 28 30 32 34 36 38 40 42 44 46 48 50

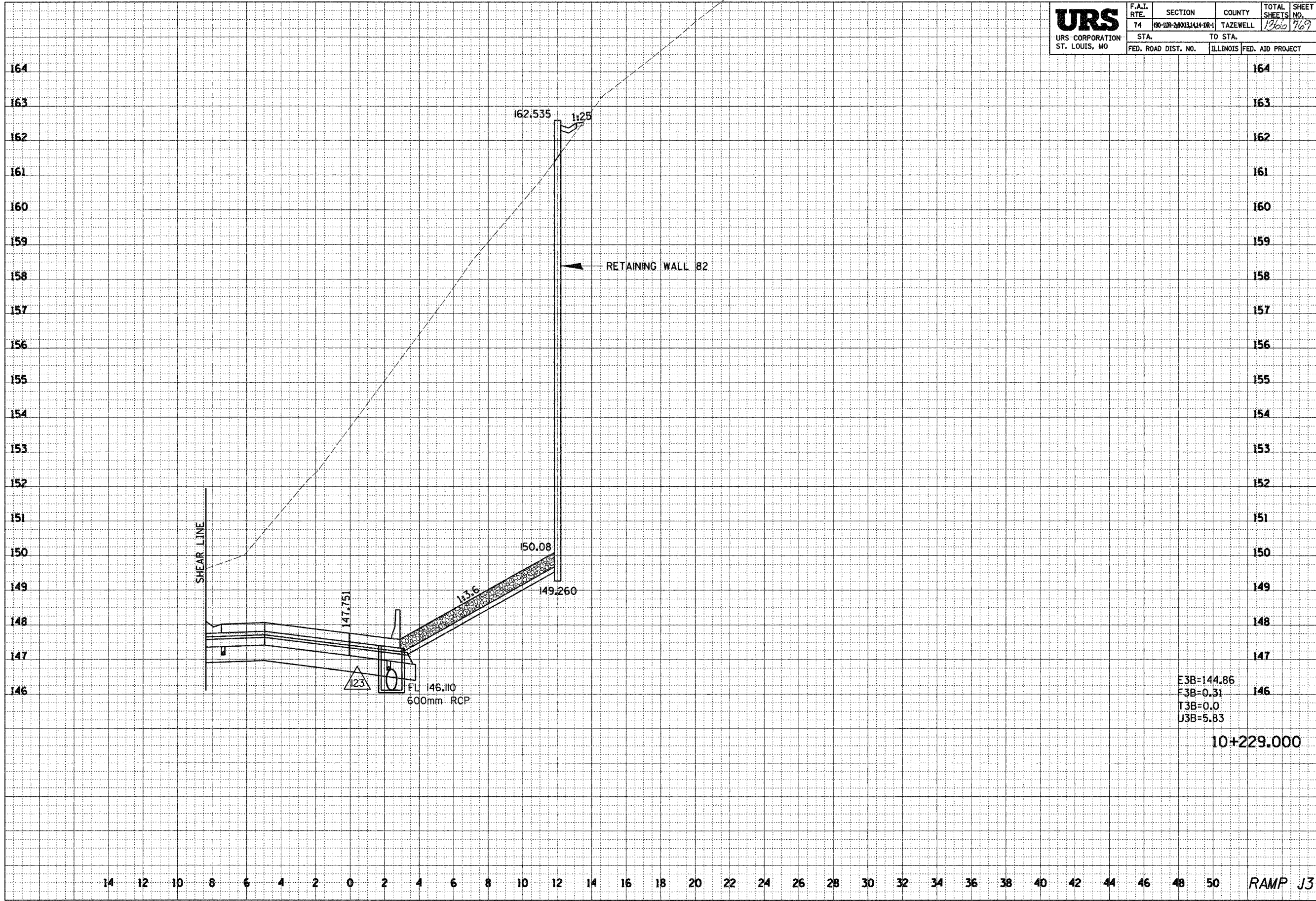
RAMP J3

\\p1562\er\151106-563.dgn 12/19/2004 12:41:38 PM

...:\pbase2\ref\131106-50-3.dgn 12/19/2004 12:41:46 PM

14 12 10 8 6 4 2 0 2 4 6 8 10 12 14 16 18 20 22 24 26 28 30 32 34 36 38 40 42 44 46 48 50 69201

<b>URS</b> URS CORPORATION ST. LOUIS, MO	F.A.I. RTE.	SECTION	COUNTY	TOTAL SHEETS	SHEET NO.
	74	(90-10R-29003)(A1+1R-1)	TAZEWELL	1300	769
	STA.	TO STA.			
	FED. ROAD DIST. NO.	ILLINOIS	FED. AID PROJECT		



DATE	
BY	
FINAL SURVEY	
PLOTTED	
NOTE BOOK	
AREAS	
CHECKED	

DATE	
BY	
ORIGINAL SURVEY	
PLOTTED	
NOTE BOOK	
AREAS	
CHECKED	

E3B=144.86  
F3B=0.31  
T3B=0.0  
U3B=5.83

10+229.000

14 12 10 8 6 4 2 0 2 4 6 8 10 12 14 16 18 20 22 24 26 28 30 32 34 36 38 40 42 44 46 48 50 RAMP J3

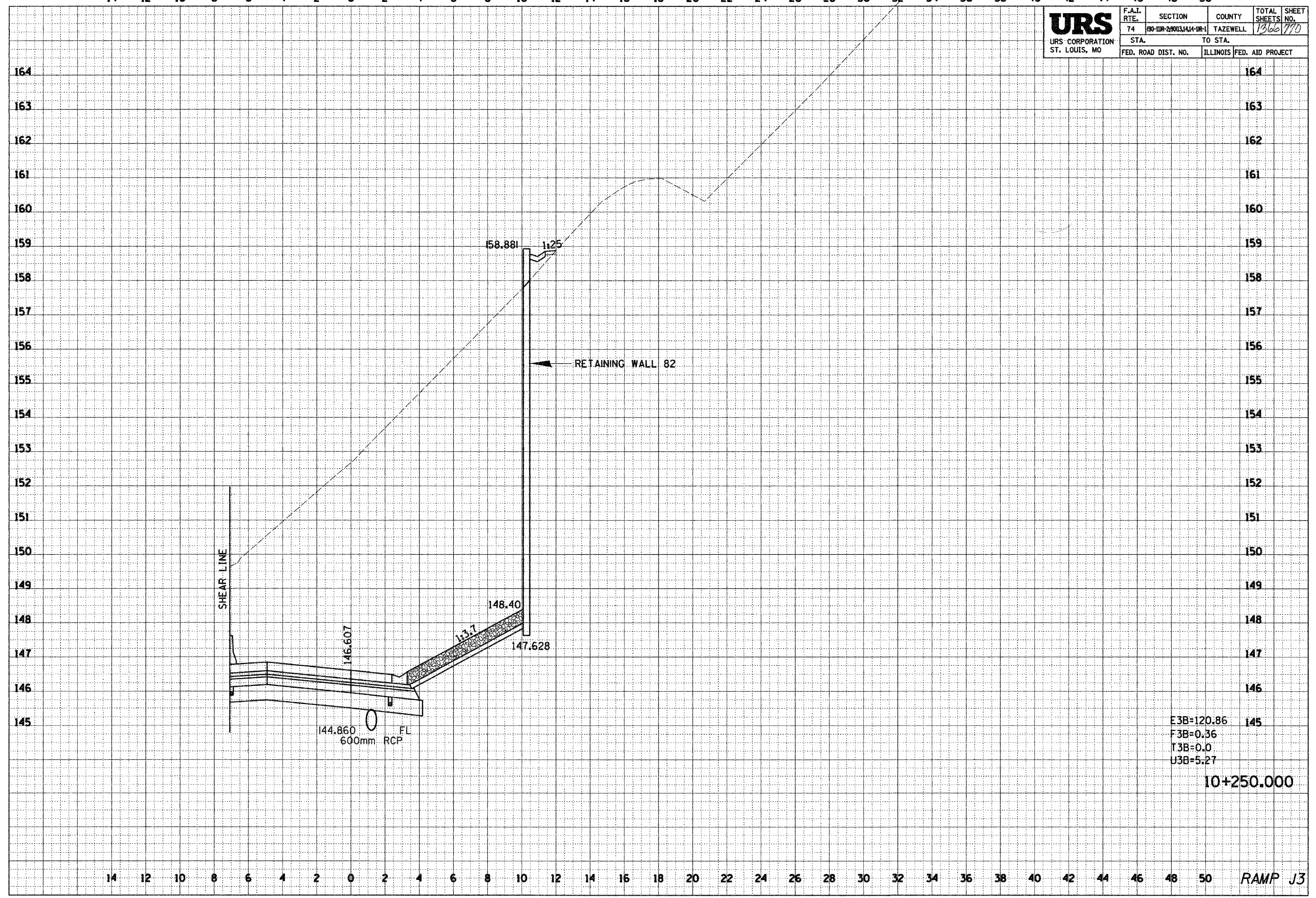
...:\09\BSE2\proj\163106-503.dgn 12/19/2004 12:41:54 PM

14 12 10 8 6 4 2 0 2 4 6 8 10 12 14 16 18 20 22 24 26 28 30 32 34 36 38 40 42 44 46 48 50 5201

<b>URS</b> URS CORPORATION ST. LOUIS, MO	F.A.I. RTE.	SECTION	COUNTY	TOTAL SHEETS	SHEET NO.
	74	(90-10R-29003,1414-10-1)	TAZEWELL	1366	770
	STA.	TO STA.			
	FED. ROAD DIST. NO.	ILLINOIS	FED. AID PROJECT		

DATE	
BY	
FINAL SURVEY	
PLOTTED	
NOTE BOOK	
AREAS CHECKED	
NO.	

DATE	
BY	
ORIGINAL SURVEY	
PLOTTED	
NOTE BOOK	
AREAS CHECKED	
NO.	



E3B=120.86  
 F3B=0.36  
 T3B=0.0  
 U3B=5.27  
 10+250.000

14 12 10 8 6 4 2 0 2 4 6 8 10 12 14 16 18 20 22 24 26 28 30 32 34 36 38 40 42 44 46 48 50 RAMP J3



12/15/2003 12:11 PM

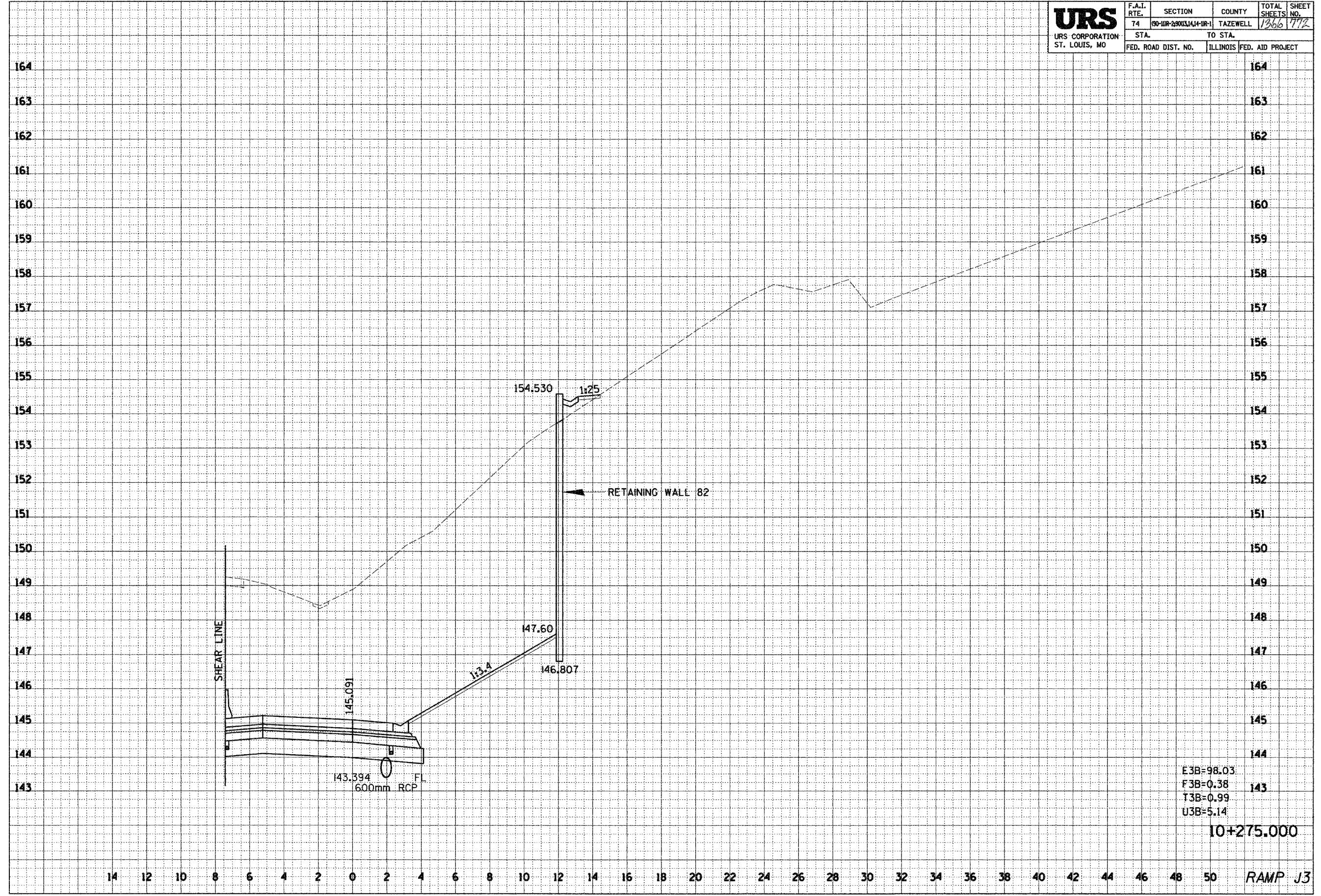
14 12 10 8 6 4 2 0 2 4 6 8 10 12 14 16 18 20 22 24 26 28 30 32 34 36 38 40 42 44 46 48 50

68201

<b>URS</b> URS CORPORATION ST. LOUIS, MO	F.A.I. RTE.	SECTION	COUNTY	TOTAL SHEETS	SHEET NO.
	74	(90-11R-29003,14+1R-1)	TAZEWELL	1366	772
	STA.	TO STA.			
	FED. ROAD DIST. NO.	ILLINOIS	FED. AID PROJECT		

FINAL SURVEY	SURVEYED	DATE
NOTE BOOK NO.	PLOTTED DATE	
	AREAS CHECKED	

ORIGINAL SURVEY	SURVEYED	DATE
NOTE BOOK NO.	PLOTTED DATE	
	AREAS CHECKED	



E3B=98.03	
F3B=0.38	143
T3B=0.99	
U3B=5.14	
10+275.000	

14 12 10 8 6 4 2 0 2 4 6 8 10 12 14 16 18 20 22 24 26 28 30 32 34 36 38 40 42 44 46 48 50 RAMP J3



\\p01se2\p01\1431106-50-3.dgn 12/19/2004 12:27:17 PM

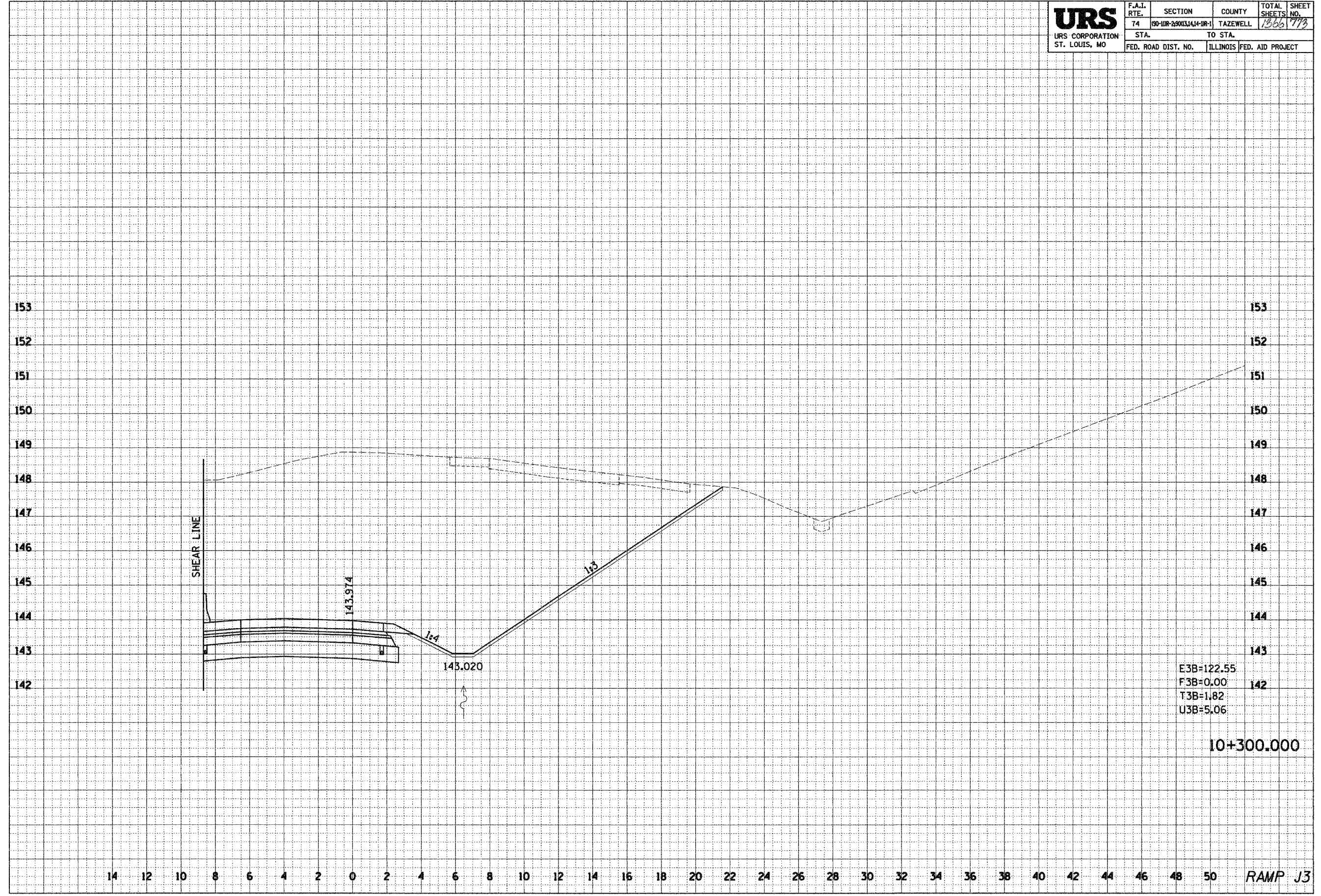
14 12 10 8 6 4 2 0 2 4 6 8 10 12 14 16 18 20 22 24 26 28 30 32 34 36 38 40 42 44 46 48 50

88201

<b>URS</b> URS CORPORATION ST. LOUIS, MO	F.A.I. RTE.	SECTION	COUNTY	TOTAL SHEETS	SHEET NO.
	74	190-11R-29003,1414-1R-1	TAZEWELL	1366	773
STA.		TO STA.			
FED. ROAD DIST. NO.		ILLINOIS		FED. AID PROJECT	

FINAL SURVEY	BY	DATE
BLANKETED		
PLOTTED		
NOTE BOOK		
AREAS		
CHECKED		

ORIGINAL SURVEY	BY	DATE
BLANKETED		
PLOTTED		
NOTE BOOK		
AREAS		
CHECKED		



10+300.000

14 12 10 8 6 4 2 0 2 4 6 8 10 12 14 16 18 20 22 24 26 28 30 32 34 36 38 40 42 44 46 48 50

RAMP J3

\\nas02\proj\131106-503-099\_12/19/2004\_12:42:23 PM

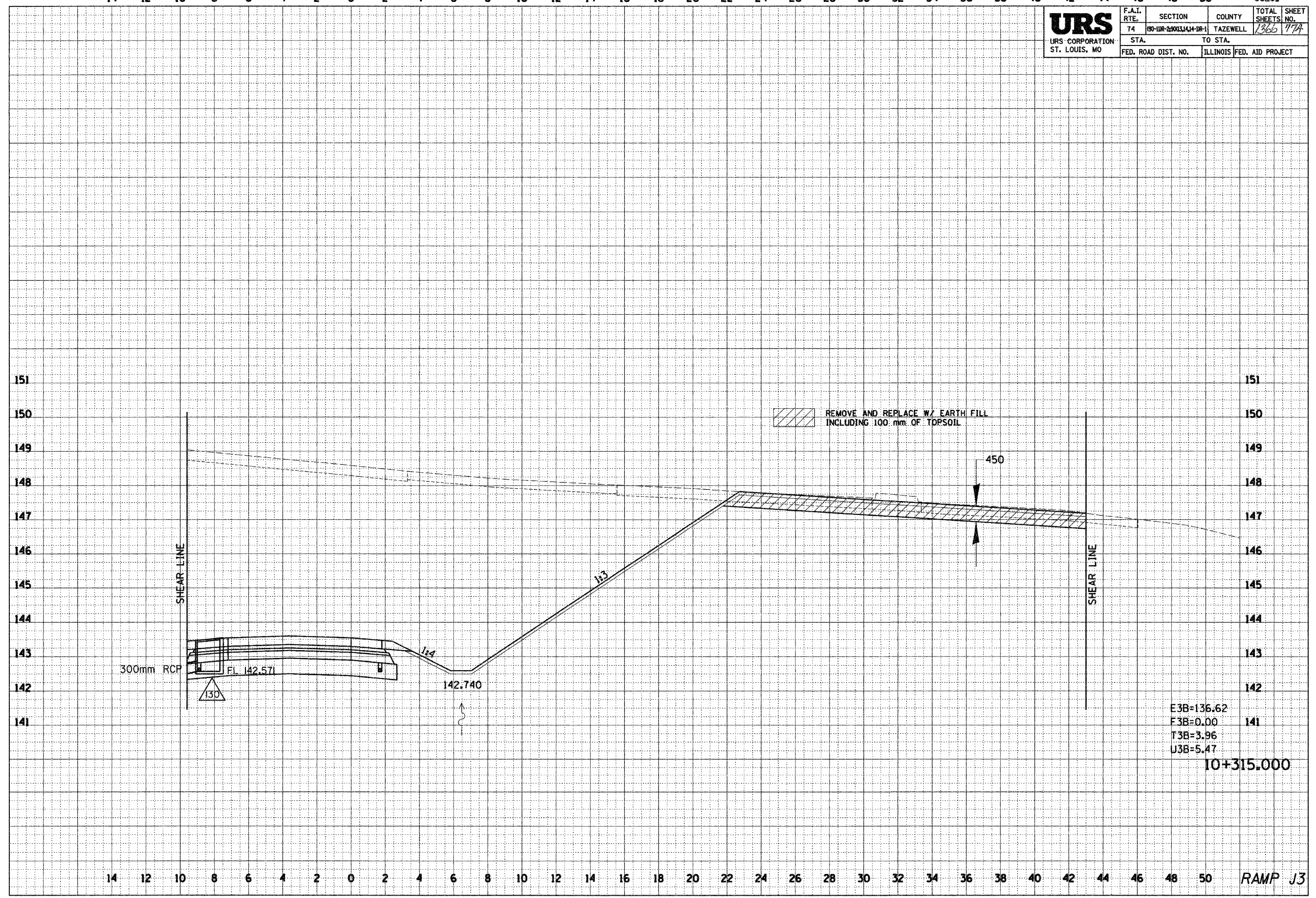
14 12 10 8 6 4 2 0 2 4 6 8 10 12 14 16 18 20 22 24 26 28 30 32 34 36 38 40 42 44 46 48 50

68201

<b>URS</b> URS CORPORATION ST. LOUIS, MO	F.A.I. RTE.	SECTION	COUNTY	TOTAL SHEETS	SHEET NO.
	74	(90-10R-29013,14+10-1)	TAZEWELL	1365	77A
	STA.	TO STA.			
FED. ROAD DIST. NO.		ILLINOIS FED. AID PROJECT			

FINAL SURVEY	SURVEYED	DATE
NOTE BOOK	PLOTTED	
NO.	AREAS CHECKED	

ORIGINAL SURVEY	SURVEYED	DATE
NOTE BOOK	PLOTTED	
NO.	AREAS CHECKED	



E3B=136.62  
 F3B=0.00  
 T3B=3.96  
 U3B=5.47  
 10+315.000

14 12 10 8 6 4 2 0 2 4 6 8 10 12 14 16 18 20 22 24 26 28 30 32 34 36 38 40 42 44 46 48 50 RAMP J3

...:\pbase2\ver\k1106-5a13.dgn 12/19/2004 12:42:28 PM

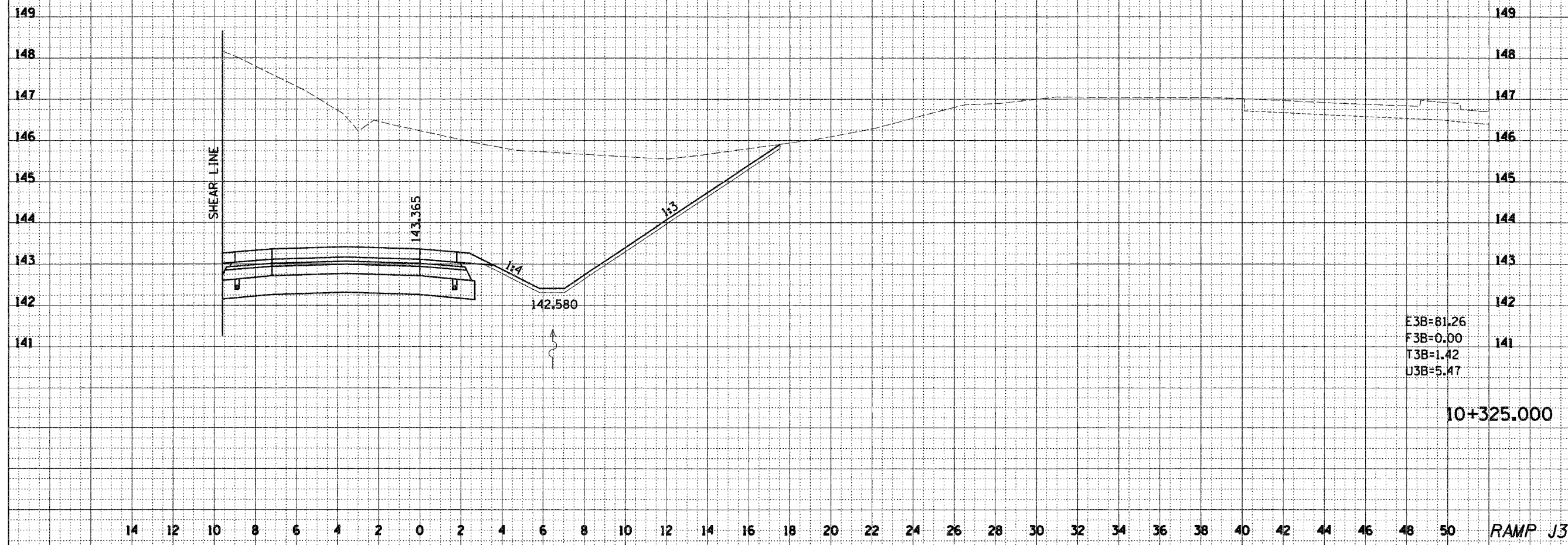
14 12 10 8 6 4 2 0 2 4 6 8 10 12 14 16 18 20 22 24 26 28 30 32 34 36 38 40 42 44 46 48 50

68201

<b>URS</b> URS CORPORATION ST. LOUIS, MO	F.A.I. RTE.	SECTION	COUNTY	TOTAL SHEETS	SHEET NO.
	74	80-11R-25013,141-1R-1	TAZEWELL	1360	775
	STA.	TO STA.			
	FED. ROAD DIST. NO.	ILLINOIS	FED. AID PROJECT		

FINAL SURVEY	DATE
SURVEY	
NOTE BOOK	
AREAS CHECKED	
BY	

ORIGINAL SURVEY	DATE
SURVEY	
NOTE BOOK	
AREAS CHECKED	
BY	



\\nas02\er\k\1106-5013.dgn 12/19/2004 12:42:36 PM

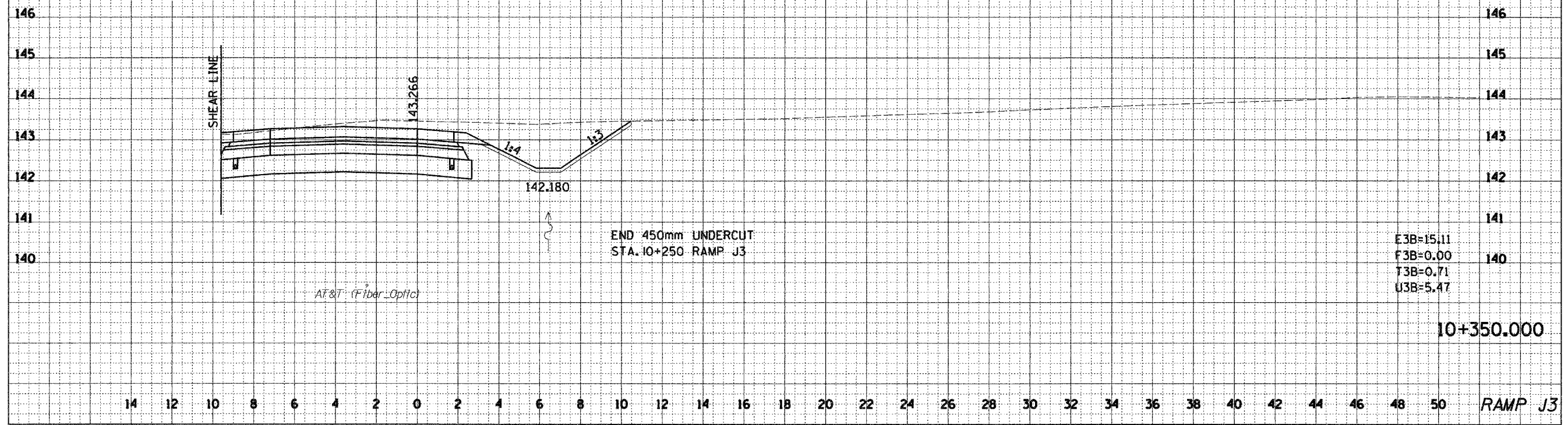
14 12 10 8 6 4 2 0 2 4 6 8 10 12 14 16 18 20 22 24 26 28 30 32 34 36 38 40 42 44 46 48 50

88201

<b>URS</b> URS CORPORATION ST. LOUIS, MO	F.A.I. RTE.	SECTION	COUNTY	TOTAL SHEETS	SHEET NO.
	74	100-11R-24003(144-11R-1)	TAZEWELL	1966	776
	STA.	TO STA.			
	FED. ROAD DIST. NO.	ILLINOIS	FED. AID PROJECT		

FINAL SURVEY	DATE
SURVEYED	BY
NOTE BOOK	
AREAS CHECKED	
NO.	

ORIGINAL SURVEY	DATE
SURVEYED	BY
NOTE BOOK	
AREAS CHECKED	
NO.	

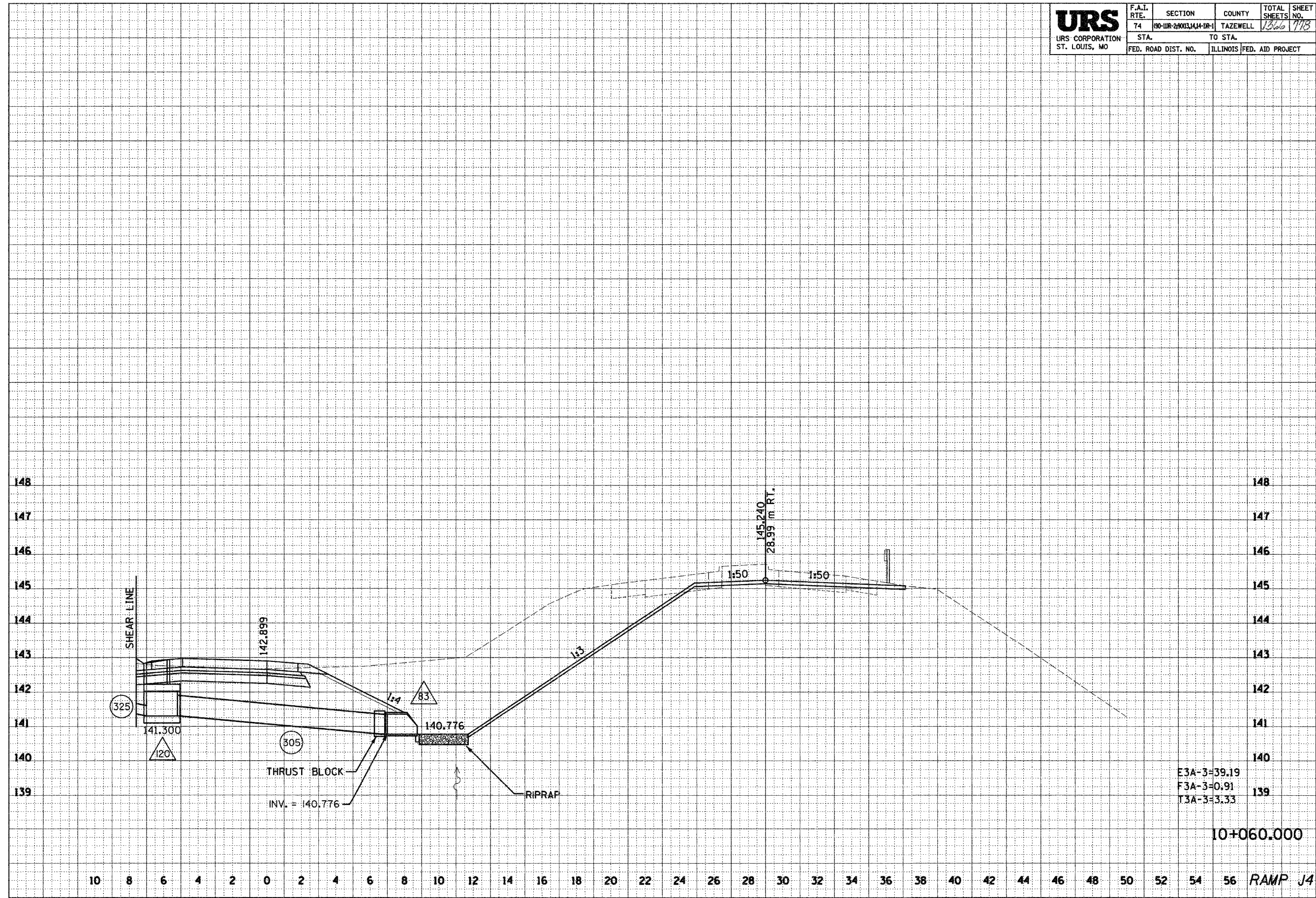




<b>URS</b> URS CORPORATION ST. LOUIS, MO	F.A.I. RTE.	SECTION	COUNTY	TOTAL SHEETS	SHEET NO.
	74	99-UR-29013,14,15-UR-1	TAZEWELL	1366	778
	STA.	TO STA.			
FED. ROAD DIST. NO.	ILLINOIS	FED. AID PROJECT			

DATE	
BY	
FINISHED SURVEY	
PLOTTED	
NOTE BOOK	
AREAS CHECKED	
NO.	

DATE	
BY	
ORIGINAL SURVEY	
PLOTTED	
NOTE BOOK	
AREAS CHECKED	
NO.	





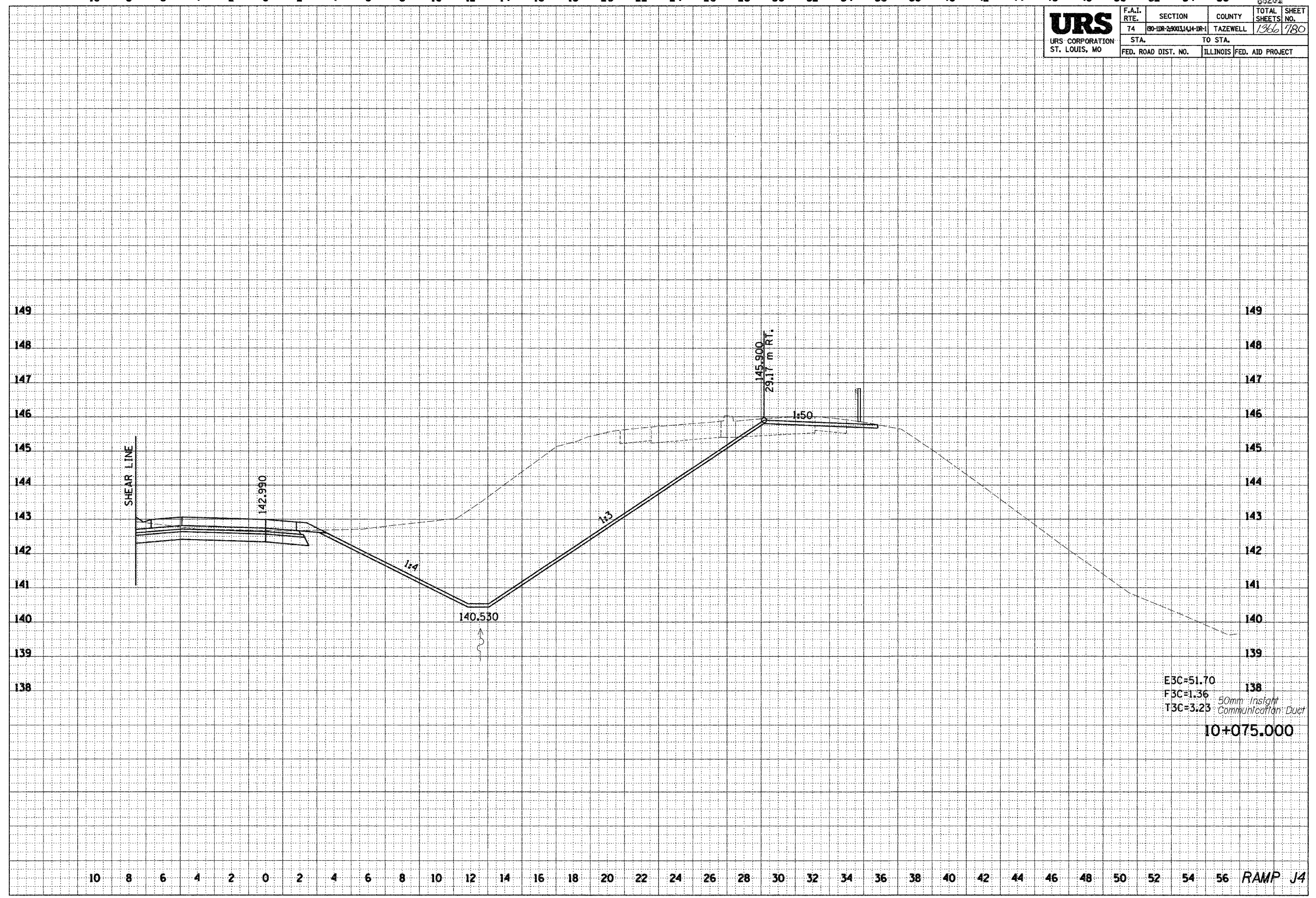
\\p01se2\p01\131103-5614.dgn 12/19/2007 12:44:41 PM

10 8 6 4 2 0 2 4 6 8 10 12 14 16 18 20 22 24 26 28 30 32 34 36 38 40 42 44 46 48 50 52 54 56 60201

<b>URS</b> URS CORPORATION ST. LOUIS, MO	F.A.I. RTE.	SECTION	COUNTY	TOTAL SHEETS	SHEET NO.
	74	(90-10R-290)3,4,4+1R-1	TAZEWELL	1366	1780
	STA.	TO STA.			
	FED. ROAD DIST. NO.	ILLINOIS	FED. AID PROJECT		

FINAL SURVEY	SURVIVED	DATE
NOTE BOOK	PLOTTED	
NO.	AREAS	
	CHECKED	

ORIGINAL SURVEY	SURVIVED	DATE
NOTE BOOK	PLOTTED	
NO.	AREAS	
	CHECKED	



E3C=51.70  
 F3C=1.36  
 T3C=3.23  
 50mm Insight  
 Communication: Duet  
 10+075.000

10 8 6 4 2 0 2 4 6 8 10 12 14 16 18 20 22 24 26 28 30 32 34 36 38 40 42 44 46 48 50 52 54 56 RAMP J4



...:\hshse2\ref\103-514.dgn 12/19/2004 12:44:48 PM

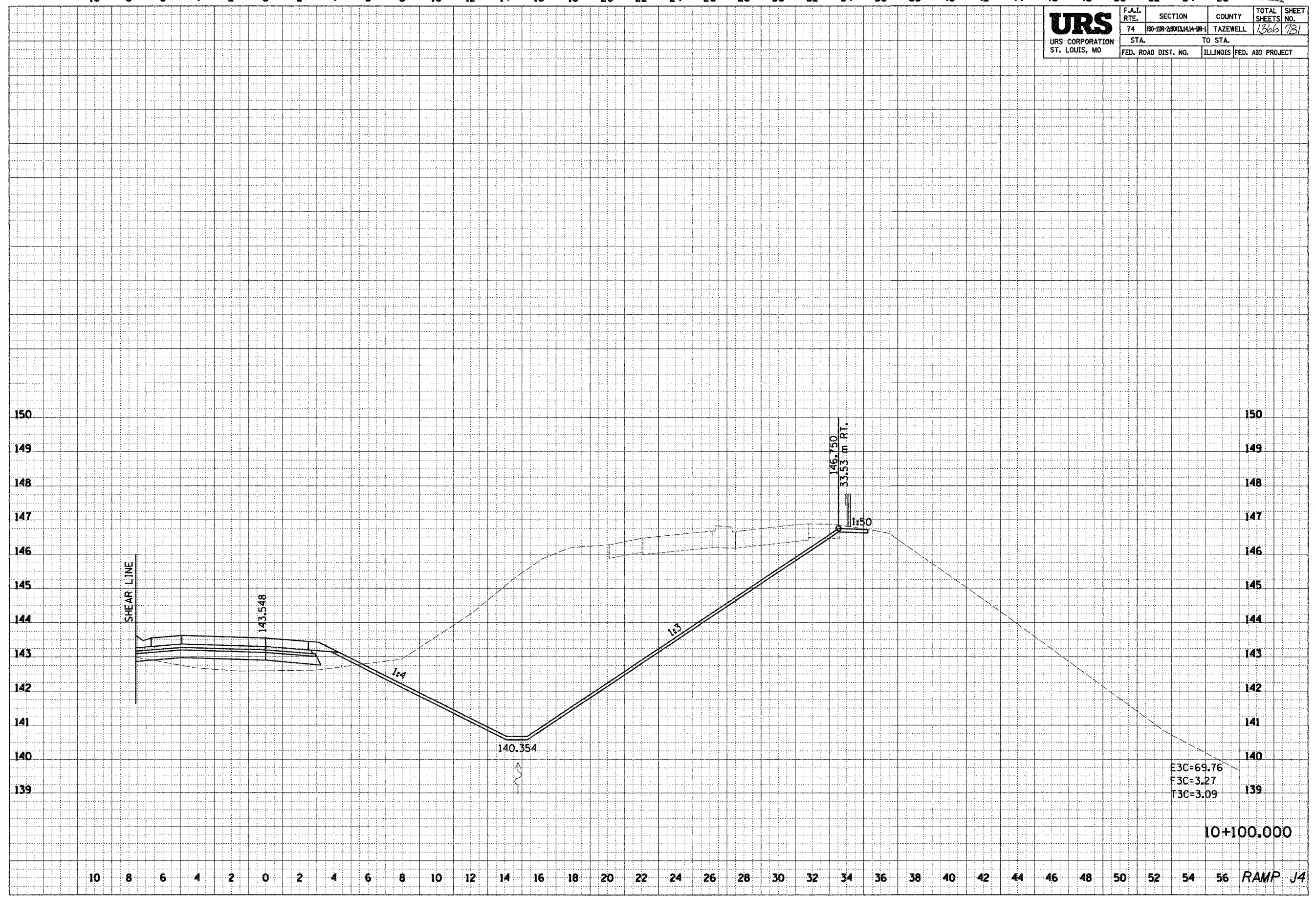
10 8 6 4 2 0 2 4 6 8 10 12 14 16 18 20 22 24 26 28 30 32 34 36 38 40 42 44 46 48 50 52 54 56

68201

<b>URS</b> URS CORPORATION ST. LOUIS, MO	F.A.I. RTE.	SECTION	COUNTY	TOTAL SHEETS	SHEET NO.
	74	(90-10R-290)3,4,11-1R-1	TAZEWELL	1366	781
	STA.	TO STA.			
	FED. ROAD DIST. NO.	ILLINOIS	FED. AID PROJECT		

FINAL SURVEY	SURVEYED	DATE
NOTE BOOK	PLOTTED	
AREAS CHECKED	AREAS CHECKED	
NO.	NO.	

ORIGINAL SURVEY	SURVEYED	DATE
NOTE BOOK	PLOTTED	
AREAS CHECKED	AREAS CHECKED	
NO.	NO.	

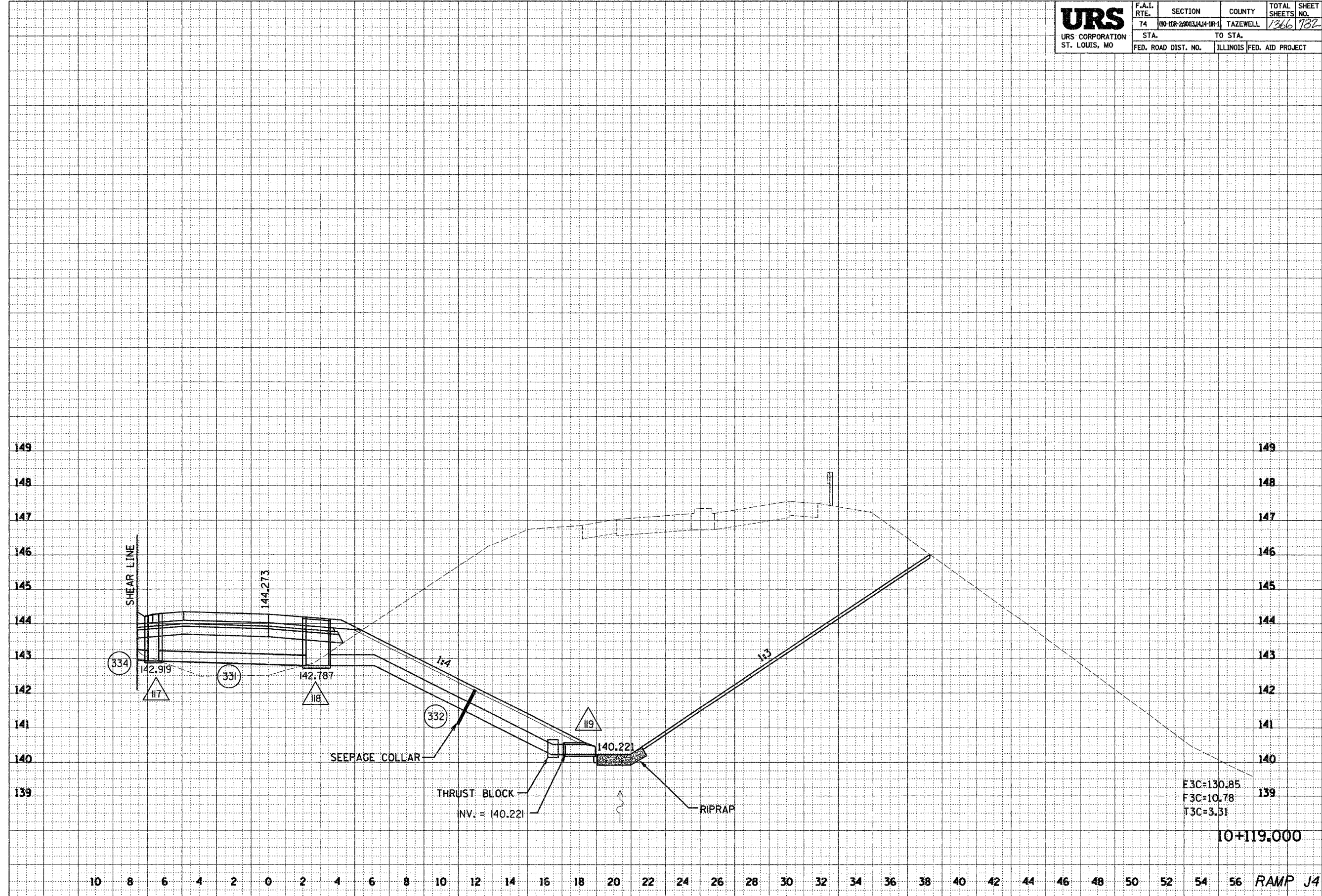


10 8 6 4 2 0 2 4 6 8 10 12 14 16 18 20 22 24 26 28 30 32 34 36 38 40 42 44 46 48 50 52 54 56 89201

<b>URS</b> URS CORPORATION ST. LOUIS, MO	F.A.I. RTE.	SECTION	COUNTY	TOTAL SHEETS	SHEET NO.
	74	090-10R-290033A14-1R-1	TAZEWELL	1366	782
	STA.	TO STA.			
	FED. ROAD DIST. NO.	ILLINOIS	FED. AID PROJECT		

FINAL SURVEY	SURVEYED	DATE
NOTE BOOK NO.	PLOTTED	
AREAS CHECKED	AREAS	
	BY	

ORIGINAL SURVEY	SURVEYED	DATE
NOTE BOOK NO.	PLOTTED	
AREAS CHECKED	AREAS	
	BY	



E3C=130.85  
 F3C=10.78  
 T3C=3.31

10+119.000

10 8 6 4 2 0 2 4 6 8 10 12 14 16 18 20 22 24 26 28 30 32 34 36 38 40 42 44 46 48 50 52 54 56 RAMP J4

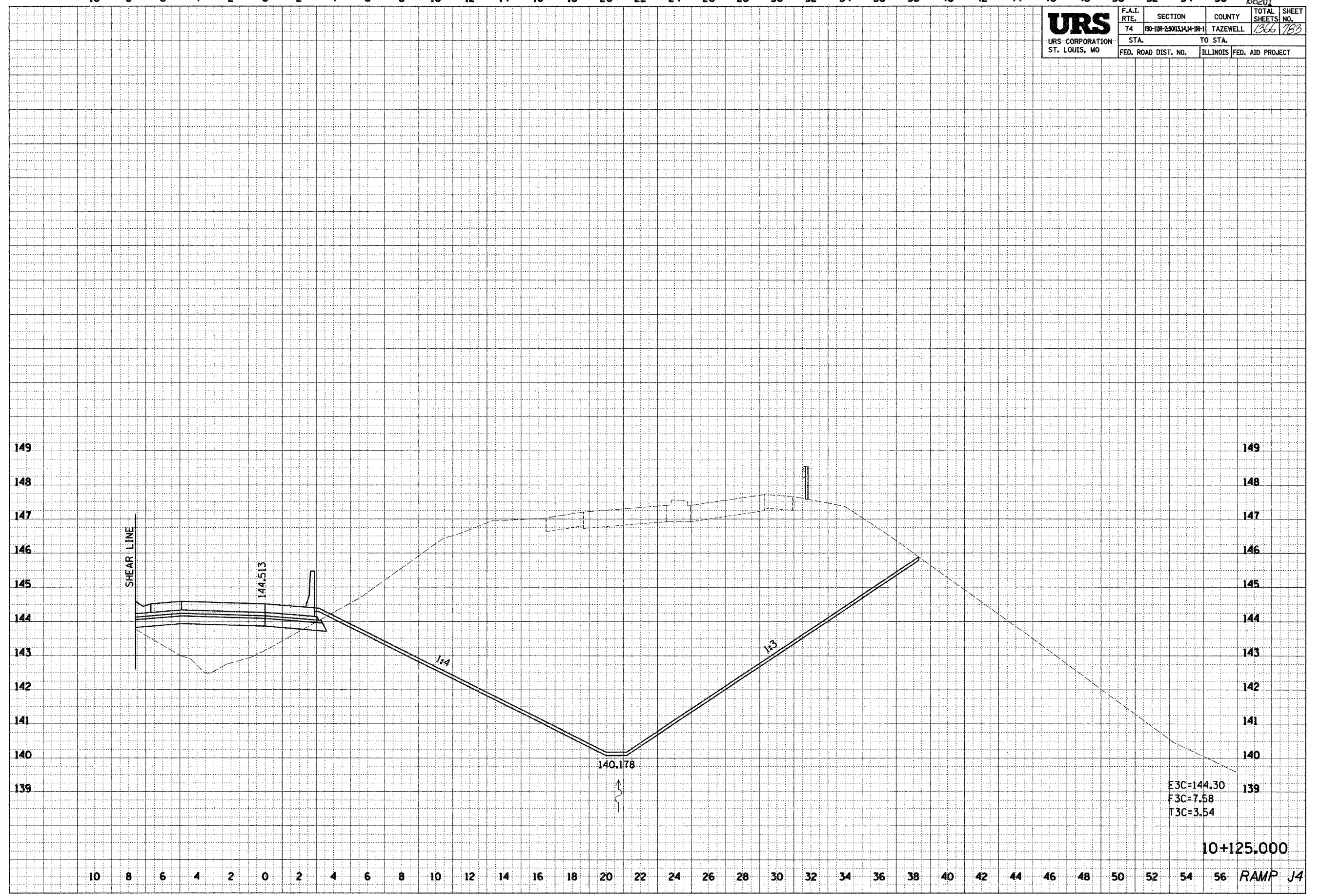
\\VMS022\proj\103103-5014.dgn 12/19/2004 12:45:01 PM

10 8 6 4 2 0 2 4 6 8 10 12 14 16 18 20 22 24 26 28 30 32 34 36 38 40 42 44 46 48 50 52 54 56 58201

<b>URS</b> URS CORPORATION ST. LOUIS, MO	F.A.I. RTE.	SECTION	COUNTY	TOTAL SHEETS	SHEET NO.
	74	(90-10R-290)3,4,14-18-1	TAZEWELL	1366	133
	STA.	TO STA.			
	FED. ROAD DIST. NO.	ILLINOIS	FED. AID PROJECT		

FINAL SURVEY	SURVEYED	DATE
NOTE BOOK NO.	PLOTTED	
AREAS CHECKED	AREAS CHECKED	

ORIGINAL SURVEY	SURVEYED	DATE
NOTE BOOK NO.	PLOTTED	
AREAS CHECKED	AREAS CHECKED	



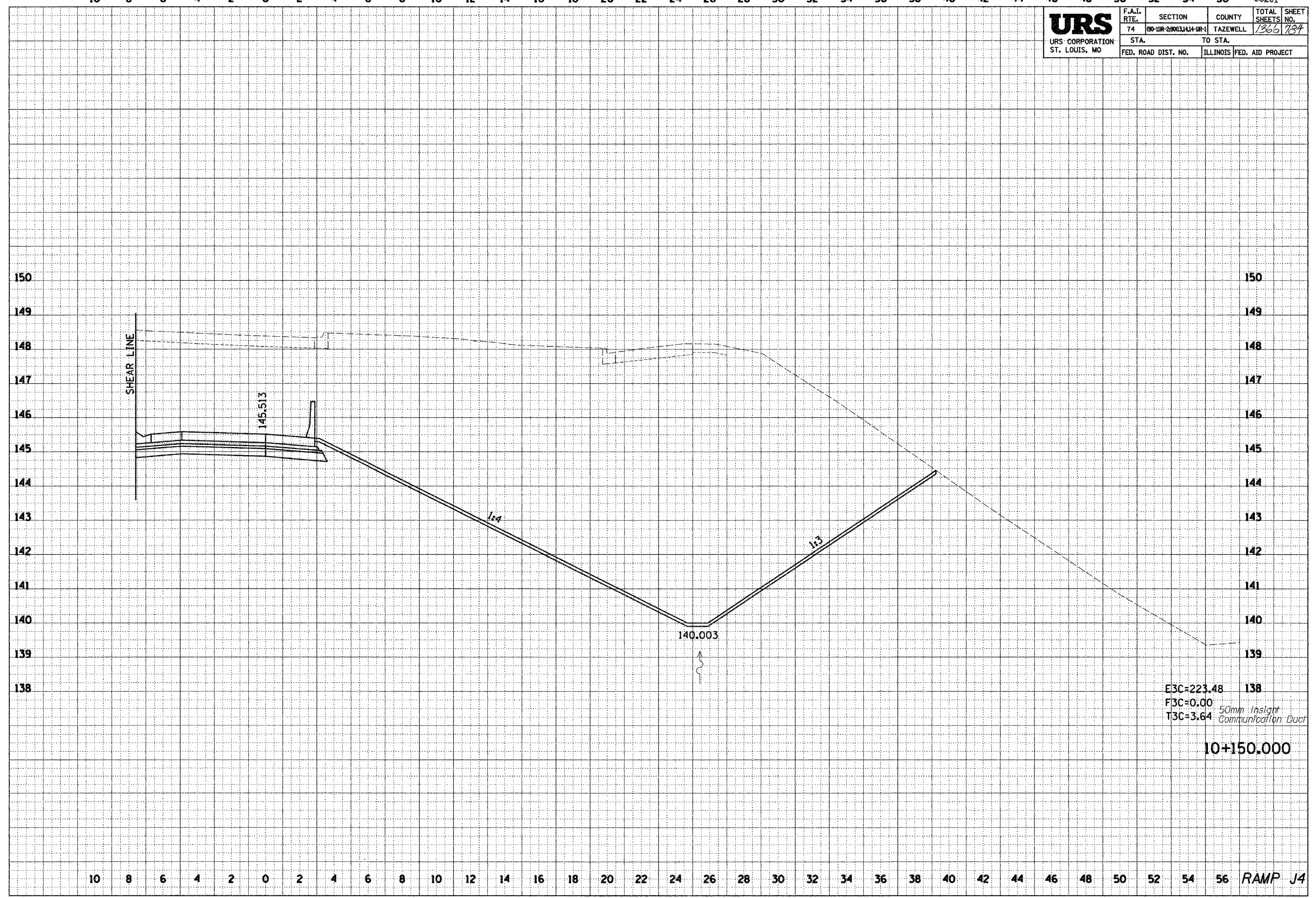
\\p03627\proj\103107-501.dgn 12/19/2004 12:45:12 PM

10 8 6 4 2 0 2 4 6 8 10 12 14 16 18 20 22 24 26 28 30 32 34 36 38 40 42 44 46 48 50 52 54 56 88201

<b>URS</b> URS CORPORATION ST. LOUIS, MO	F.A.I. RTE.	SECTION	COUNTY	TOTAL SHEETS	SHEET NO.
	74	090-10R-200031A14-1R-1	TAZEWELL	1366	734
	STA.	TO STA.			
	FED. ROAD DIST. NO.	ILLINOIS FED. AID PROJECT			

FINAL	SURVEYED	DATE
SURVEY	PLOTTED	
NOTE BOOK	AREAS	
NO.	CHECKED	

ORIGINAL	SURVEYED	DATE
SURVEY	PLOTTED	
NOTE BOOK	AREAS	
NO.	CHECKED	



10 8 6 4 2 0 2 4 6 8 10 12 14 16 18 20 22 24 26 28 30 32 34 36 38 40 42 44 46 48 50 52 54 56 RAMP J4

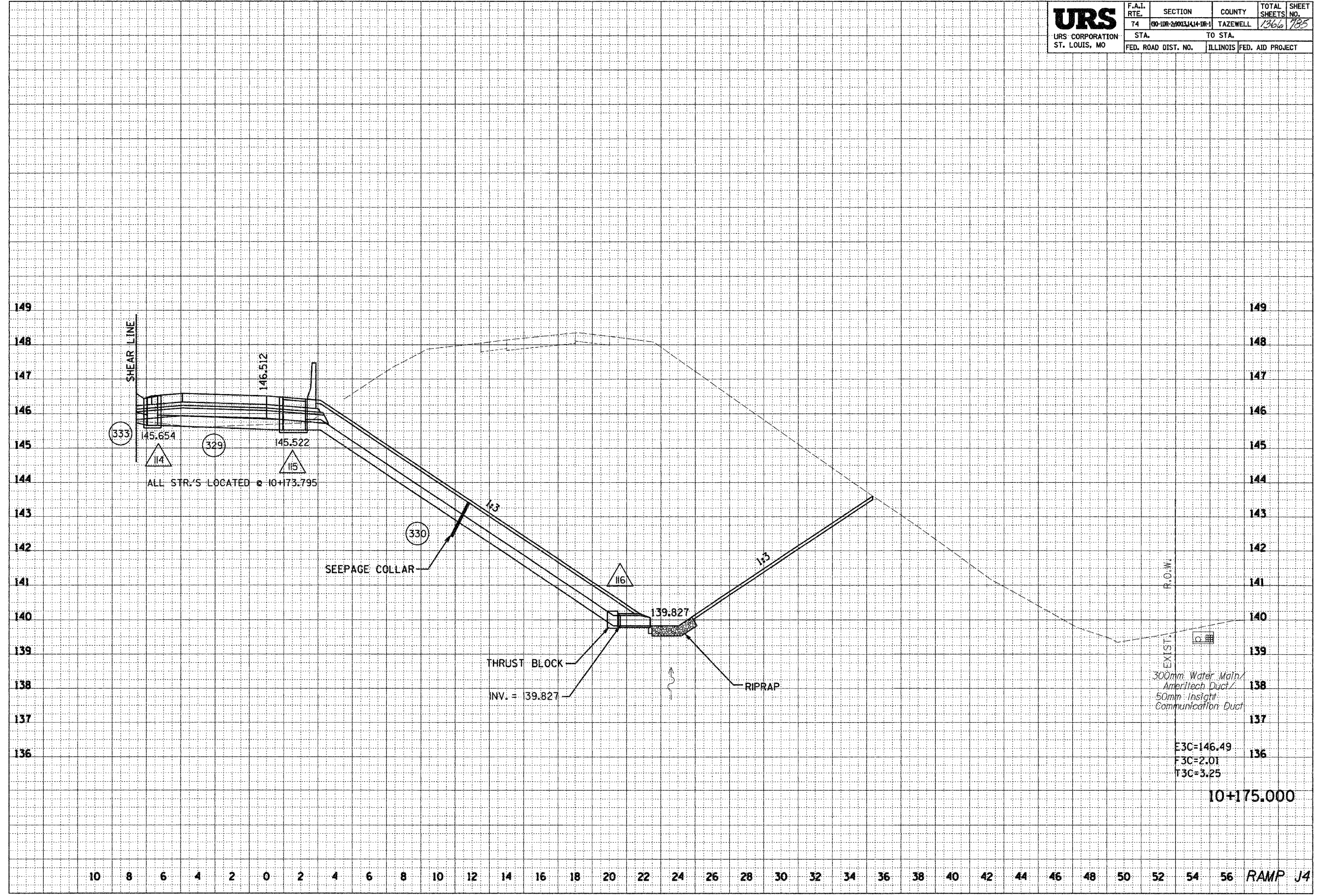
\\pds02\proj\1631107-5614.dgn 12/19/2007 12:45:19 PM

10 8 6 4 2 0 2 4 6 8 10 12 14 16 18 20 22 24 26 28 30 32 34 36 38 40 42 44 46 48 50 52 54 56 88201

<b>URS</b> URS CORPORATION ST. LOUIS, MO	F.A.I. RTE.	SECTION	COUNTY	TOTAL SHEETS	SHEET NO.
	74	09-10R-29003A(1+1R-1)	TAZEWELL	1366	785
	STA.	TO STA.			
FED. ROAD DIST. NO.	ILLINOIS	FED. AID PROJECT			

FINAL SURVEY	DATE
SWAYED	
PLOTTED	
NOTE BOOK	
AREAS	
CHECKED	
NO.	

ORIGINAL SURVEY	DATE
SWAYED	
PLOTTED	
NOTE BOOK	
AREAS	
CHECKED	
NO.	



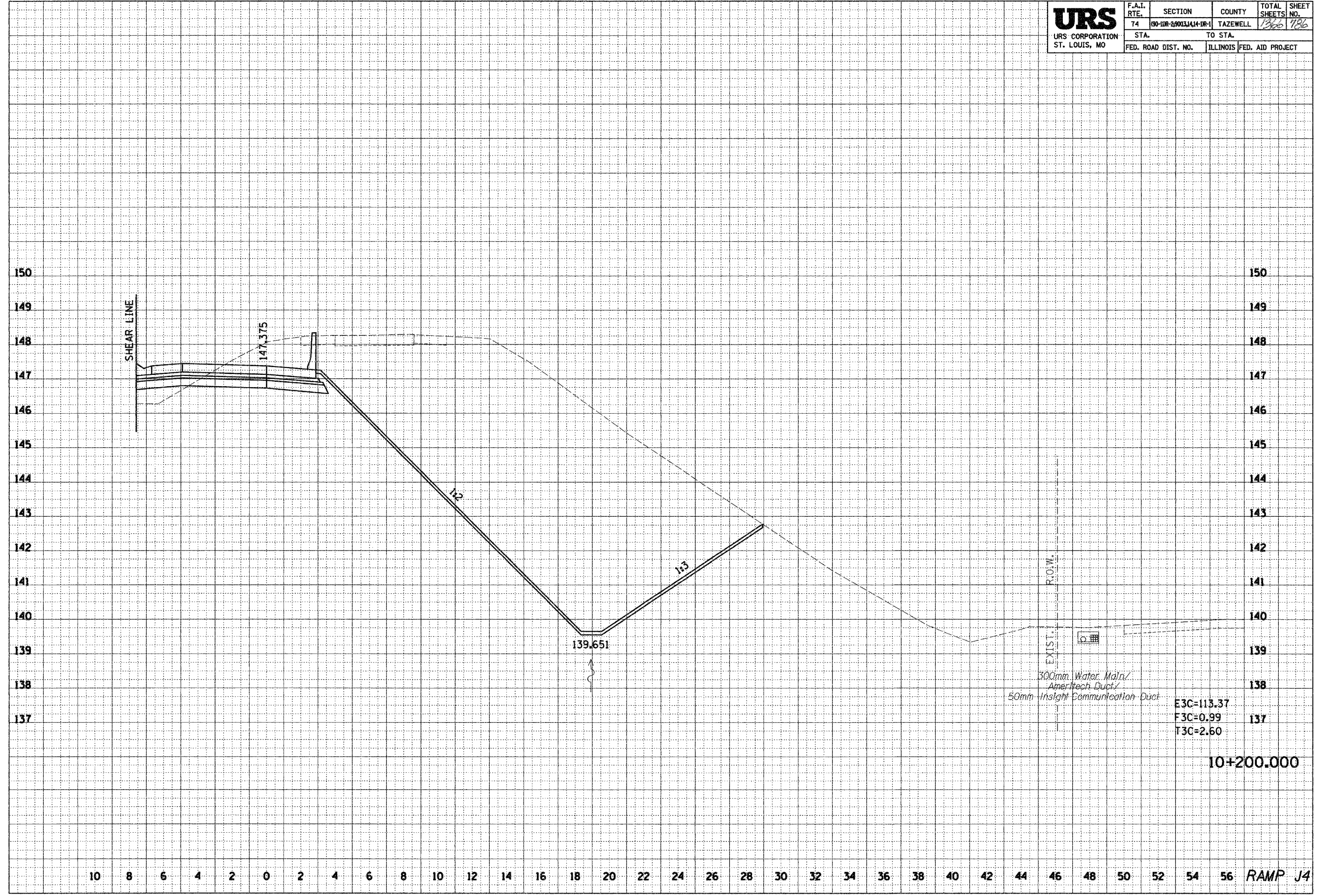
\\pds02\proj\131107-561.dgn 12/19/2004 12:45:26 PM

10 8 6 4 2 0 2 4 6 8 10 12 14 16 18 20 22 24 26 28 30 32 34 36 38 40 42 44 46 48 50 52 54 56 98201

<b>URS</b> URS CORPORATION ST. LOUIS, MO	F.A.I. RTE.	SECTION	COUNTY	TOTAL SHEETS	SHEET NO.
	74	09-10R-29003(41+1R-1	TAZEWELL	1366	786
	STA.		TO STA.		
FED. ROAD DIST. NO.		ILLINOIS FED. AID PROJECT			

FINAL SURVEY	SURVEYED	DATE
NOTE BOOK NO.	PLOTTED DATE	
AREAS CHECKED	AREAS CHECKED	
BY	BY	

ORIGINAL SURVEY	SURVEYED	DATE
NOTE BOOK NO.	PLOTTED DATE	
AREAS CHECKED	AREAS CHECKED	
BY	BY	



10 8 6 4 2 0 2 4 6 8 10 12 14 16 18 20 22 24 26 28 30 32 34 36 38 40 42 44 46 48 50 52 54 56 RAMP J4

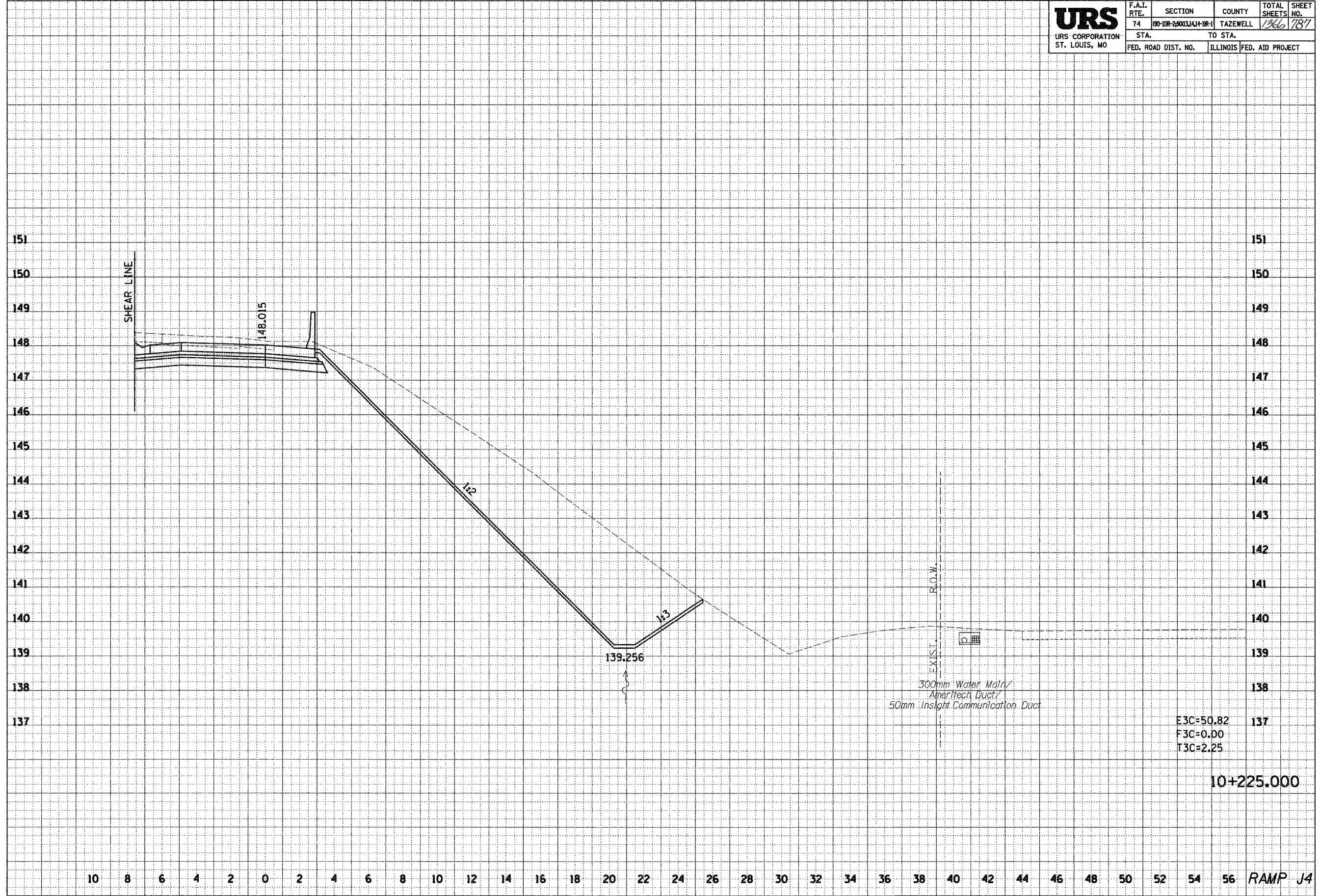
...:\pbase2\er\kasi107-fig1.dwg 12/19/2007 12:36:31 PM

10 8 6 4 2 0 2 4 6 8 10 12 14 16 18 20 22 24 26 28 30 32 34 36 38 40 42 44 46 48 50 52 54 56 68201

<b>URS</b> URS CORPORATION ST. LOUIS, MO	F.A.I. RTE.	SECTION	COUNTY	TOTAL SHEETS	SHEET NO.
	74	190-11R-25003(141-11R-1)	TAZEWELL	1266	187
STA.		TO STA.			
FED. ROAD DIST. NO.		ILLINOIS	FED. AID PROJECT		

FINAL SURVEY	DATE
SURVEYED	
NOTE BOOK	
AREAS CHECKED	
BY	

ORIGINAL SURVEY	DATE
SURVEYED	
NOTE BOOK	
AREAS CHECKED	
BY	



E3C=50.82  
F3C=0.00  
T3C=2.25

10+225.000

RAMP J4

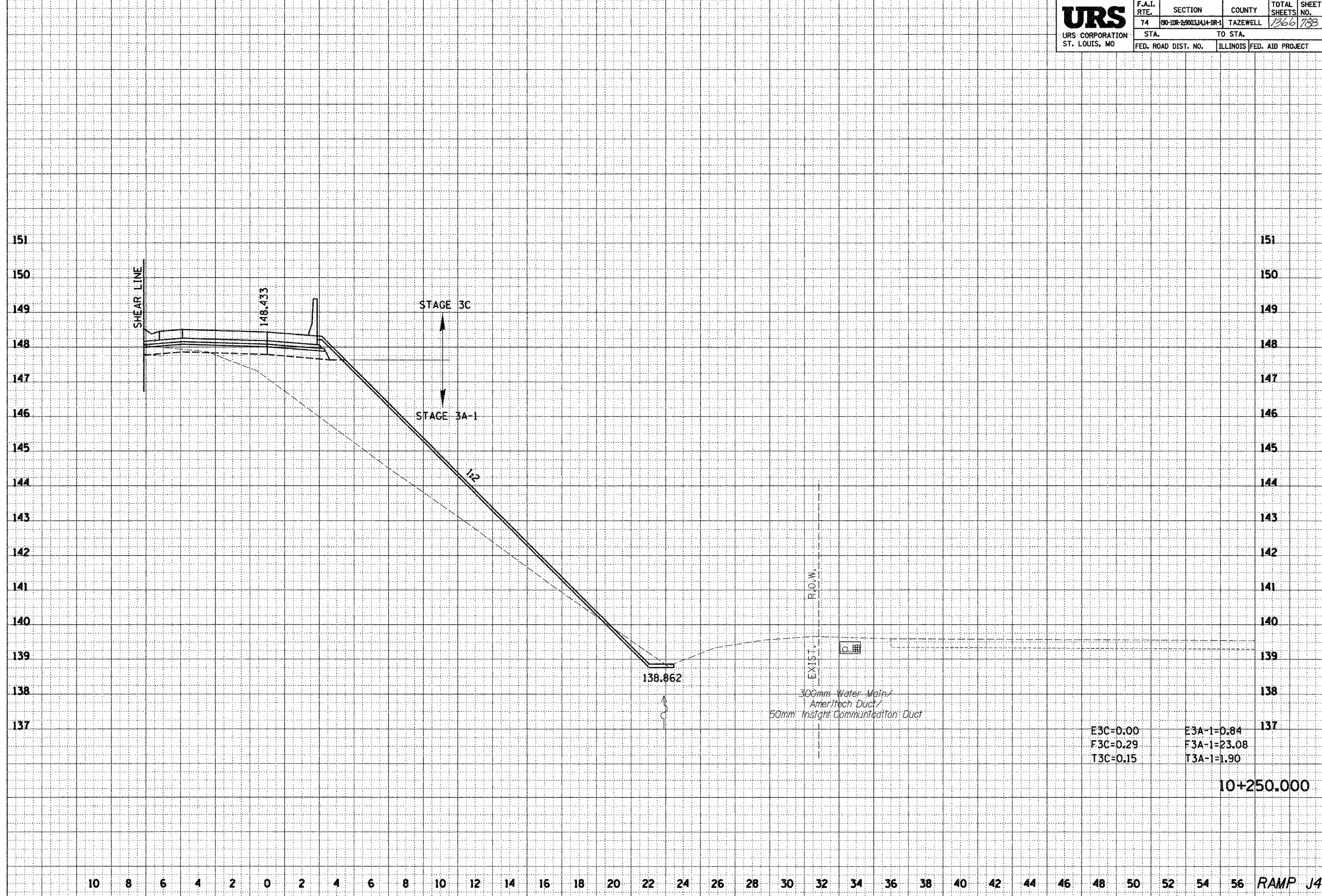
\\nasdaq\user\jw\107-15-11-12\15107-12\15107-12.dwg 12/15/2007 10:15:11 AM

10 8 6 4 2 0 2 4 6 8 10 12 14 16 18 20 22 24 26 28 30 32 34 36 38 40 42 44 46 48 50 52 54 56 8201

<b>URS</b> URS CORPORATION ST. LOUIS, MO	F.A.I. RTE.	SECTION	COUNTY	TOTAL SHEETS	SHEET NO.
	74	190-1DR-29013,14,14-1R-1	TAZEWELL	1366	138
	STA.	TO STA.			
	FED. ROAD DIST. NO.	ILLINOIS	FED. AID PROJECT		

DATE	
BY	
FINAL SURVEY	
SURVEY	
NOTE BOOK	
TEMPLATE	
AREAS	
AREAS CHECKED	

DATE	
BY	
ORIGINAL SURVEY	
SURVEY	
NOTE BOOK	
TEMPLATE	
AREAS	
AREAS CHECKED	



10+250.000

RAMP J4

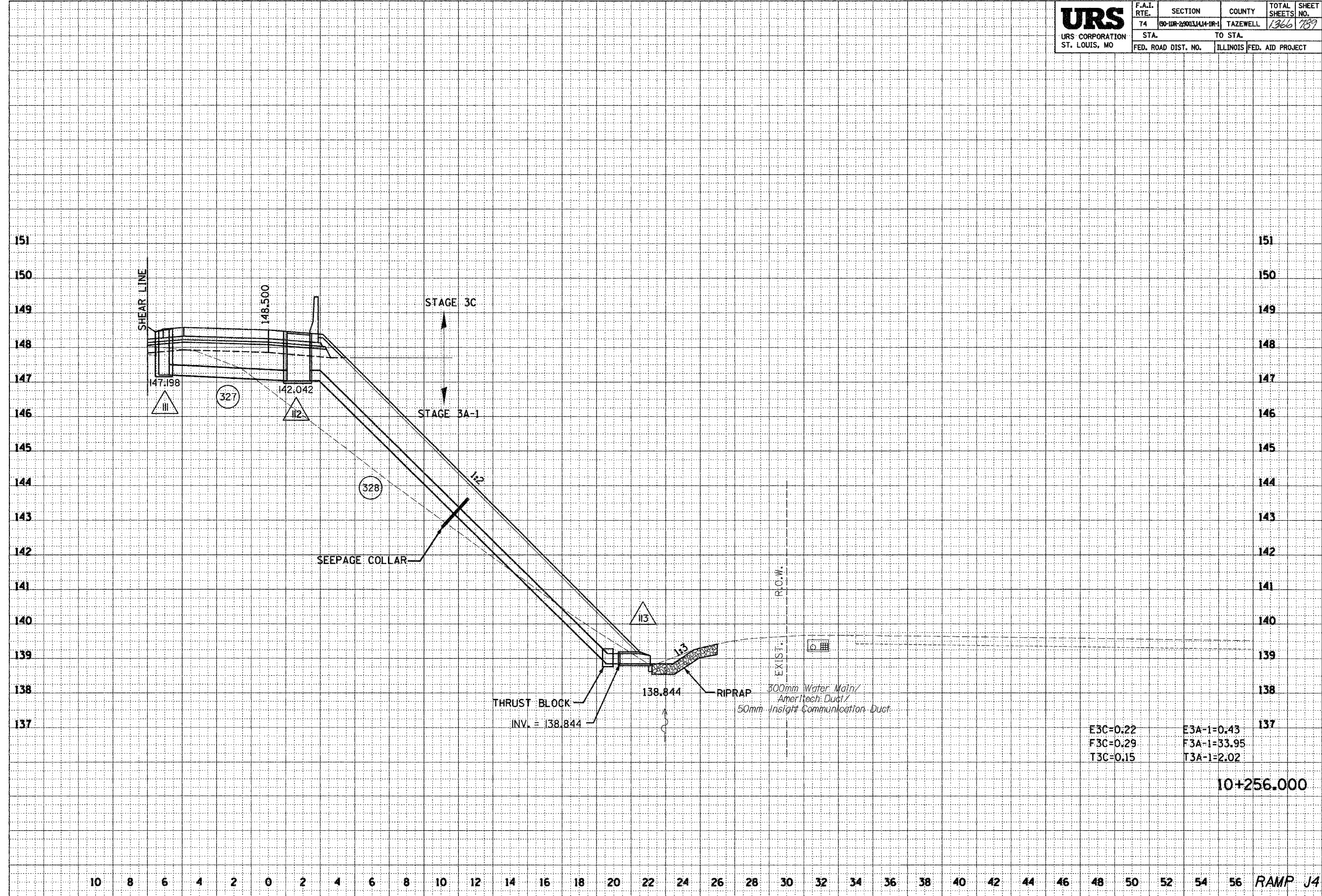


10 8 6 4 2 0 2 4 6 8 10 12 14 16 18 20 22 24 26 28 30 32 34 36 38 40 42 44 46 48 50 52 54 56 68201

<b>URS</b> URS CORPORATION ST. LOUIS, MO	F.A.I. RTE.	SECTION	COUNTY	TOTAL SHEETS	SHEET NO.
	74	09-10R-29013A1+1R-1	TAZEWELL	1366	789
	STA.	TO STA.			
	FED. ROAD DIST. NO.	ILLINOIS	FED. AID PROJECT		

FINAL SURVEY	DATE
SURVEYED	
PLOTTED	
NOTE BOOK	
AREAS	
CHECKED	
NO.	

ORIGINAL SURVEY	DATE
SURVEYED	
PLOTTED	
NOTE BOOK	
AREAS	
CHECKED	
NO.	



E3C=0.22  
F3C=0.29  
T3C=0.15

E3A-1=0.43  
F3A-1=33.95  
T3A-1=2.02

10+256.000

10 8 6 4 2 0 2 4 6 8 10 12 14 16 18 20 22 24 26 28 30 32 34 36 38 40 42 44 46 48 50 52 54 56 RAMP J4

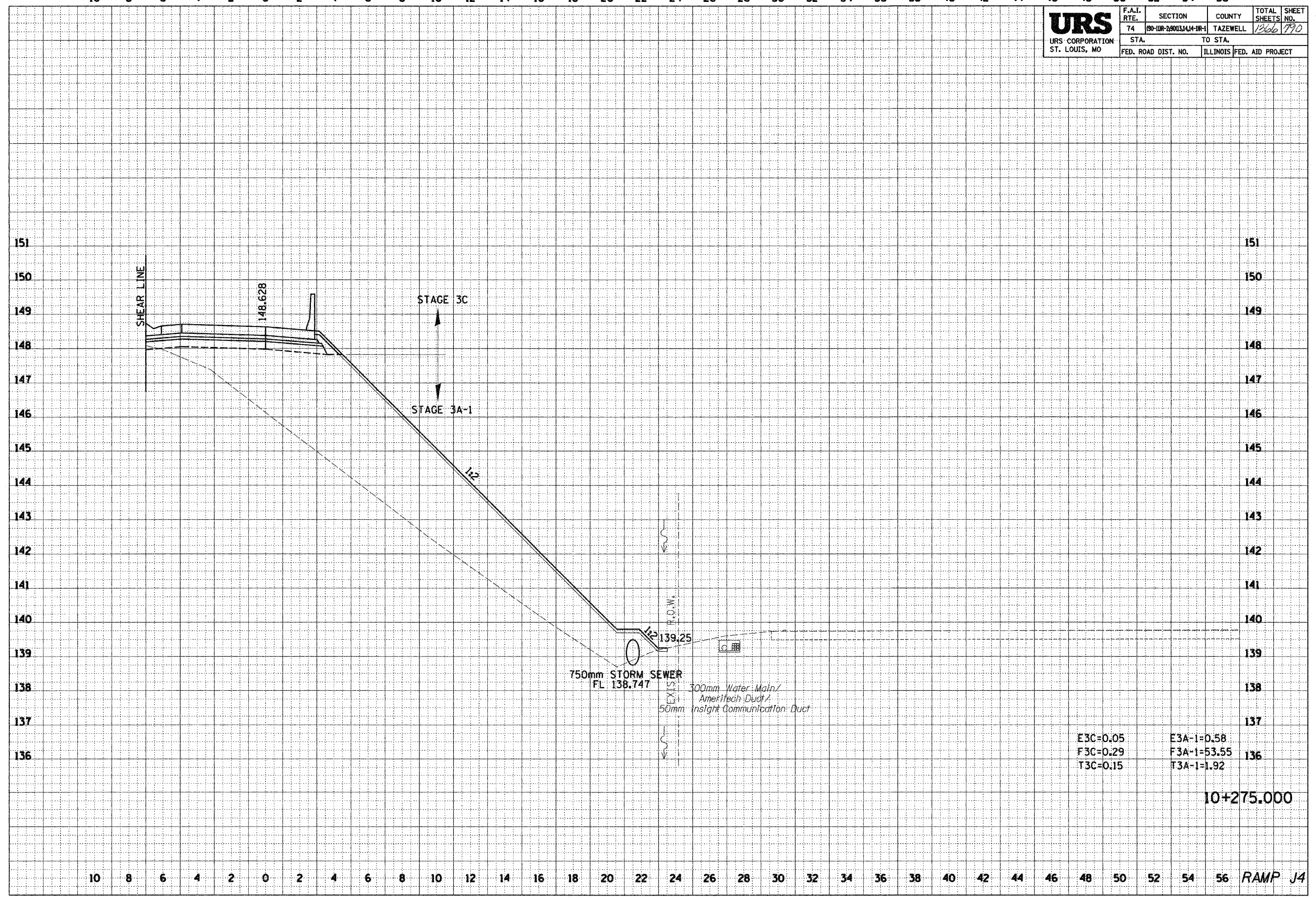
\\nas1107-5614.dgn 12/19/2004 12:45:56 PM

10 8 6 4 2 0 2 4 6 8 10 12 14 16 18 20 22 24 26 28 30 32 34 36 38 40 42 44 46 48 50 52 54 56 88201

<b>URS</b> URS CORPORATION ST. LOUIS, MO	F.A.I. RTE.	SECTION	COUNTY	TOTAL SHEETS	SHEET NO.
	74	09-10R-28003A14-1R-1	TAZEWELL	1366	1790
	STA.	TO STA.			
FED. ROAD DIST. NO.		ILLINOIS FED. AID PROJECT			

DATE	
BY	
ORIGINAL SURVEY	
FLIPPED	
NOTE BOOK	
AREAS CHECKED	
NO.	

DATE	
BY	
ORIGINAL SURVEY	
FLIPPED	
NOTE BOOK	
AREAS CHECKED	
NO.	



E3C=0.05	E3A-1=0.58
F3C=0.29	F3A-1=53.55
T3C=0.15	T3A-1=1.92

10+275.000

10 8 6 4 2 0 2 4 6 8 10 12 14 16 18 20 22 24 26 28 30 32 34 36 38 40 42 44 46 48 50 52 54 56 RAMP J4

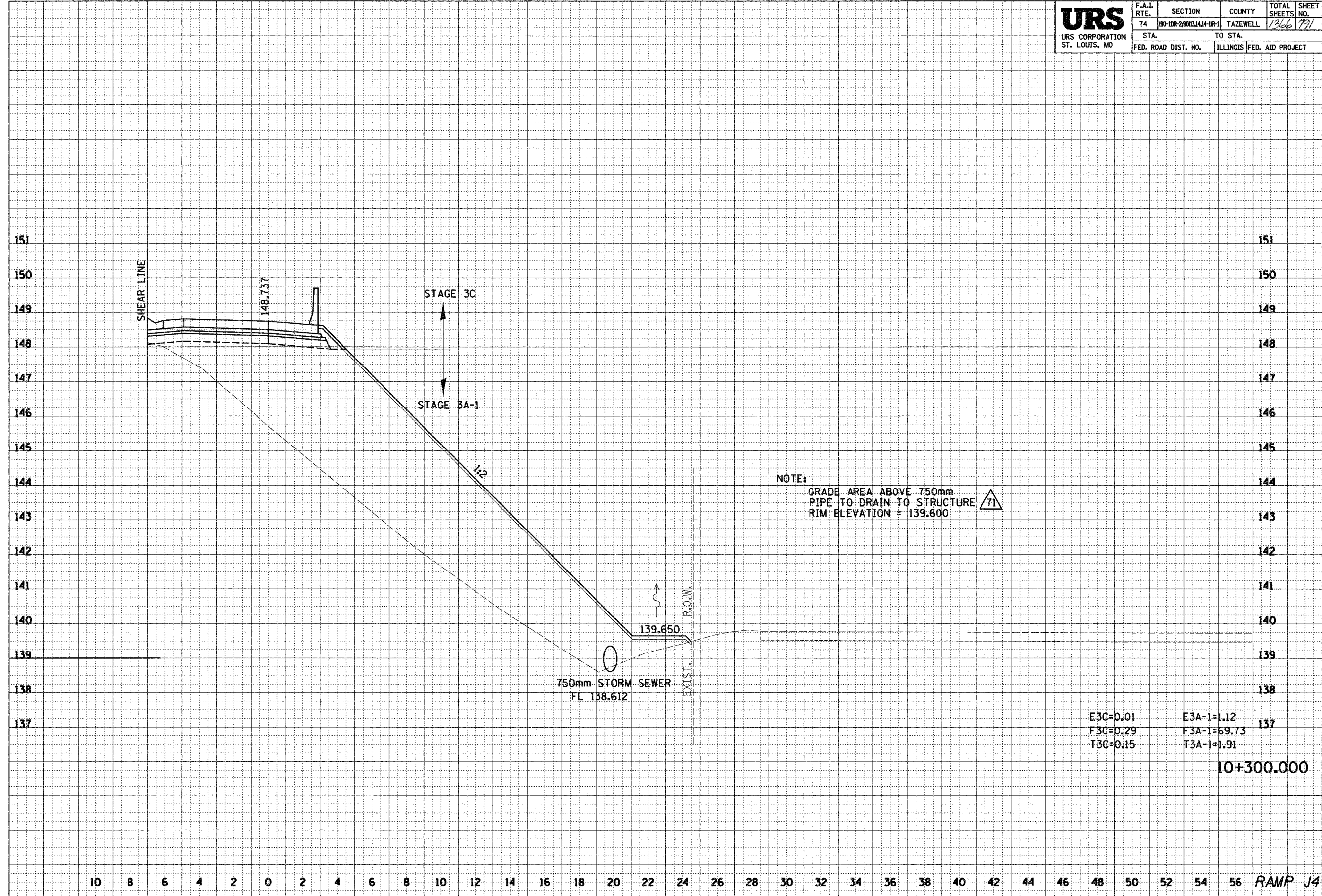
\\pds2\pvt\103107-5314.dgn 12/19/2004 12:46:02 PM

10 8 6 4 2 0 2 4 6 8 10 12 14 16 18 20 22 24 26 28 30 32 34 36 38 40 42 44 46 48 50 52 54 56 68201

<b>URS</b> URS CORPORATION ST. LOUIS, MO	F.A.I. RTE.	SECTION	COUNTY	TOTAL SHEETS	SHEET NO.
	74	09-10R-28003,1A1+1R-1	TAZEWELL	1366	77
	STA.	TO STA.			
FED. ROAD DIST. NO.		ILLINOIS FED. AID PROJECT			

FINAL SURVEY	SURVEYED	DATE
NOTE BOOK	PLOTTED	
NO.	AREAS CHECKED	

ORIGINAL SURVEY	SURVEYED	DATE
NOTE BOOK	PLOTTED	
NO.	AREAS CHECKED	



NOTE:  
 GRADE AREA ABOVE 750mm  
 PIPE TO DRAIN TO STRUCTURE  
 RIM ELEVATION = 139.600

E3C=0.01  
 F3C=0.29  
 T3C=0.15

E3A-1=1.12  
 F3A-1=69.73  
 T3A-1=1.91

10+300.000

10 8 6 4 2 0 2 4 6 8 10 12 14 16 18 20 22 24 26 28 30 32 34 36 38 40 42 44 46 48 50 52 54 56 RAMP J4



... 082011 11/20/02 11:00 AM 11/20/02 11:00 AM

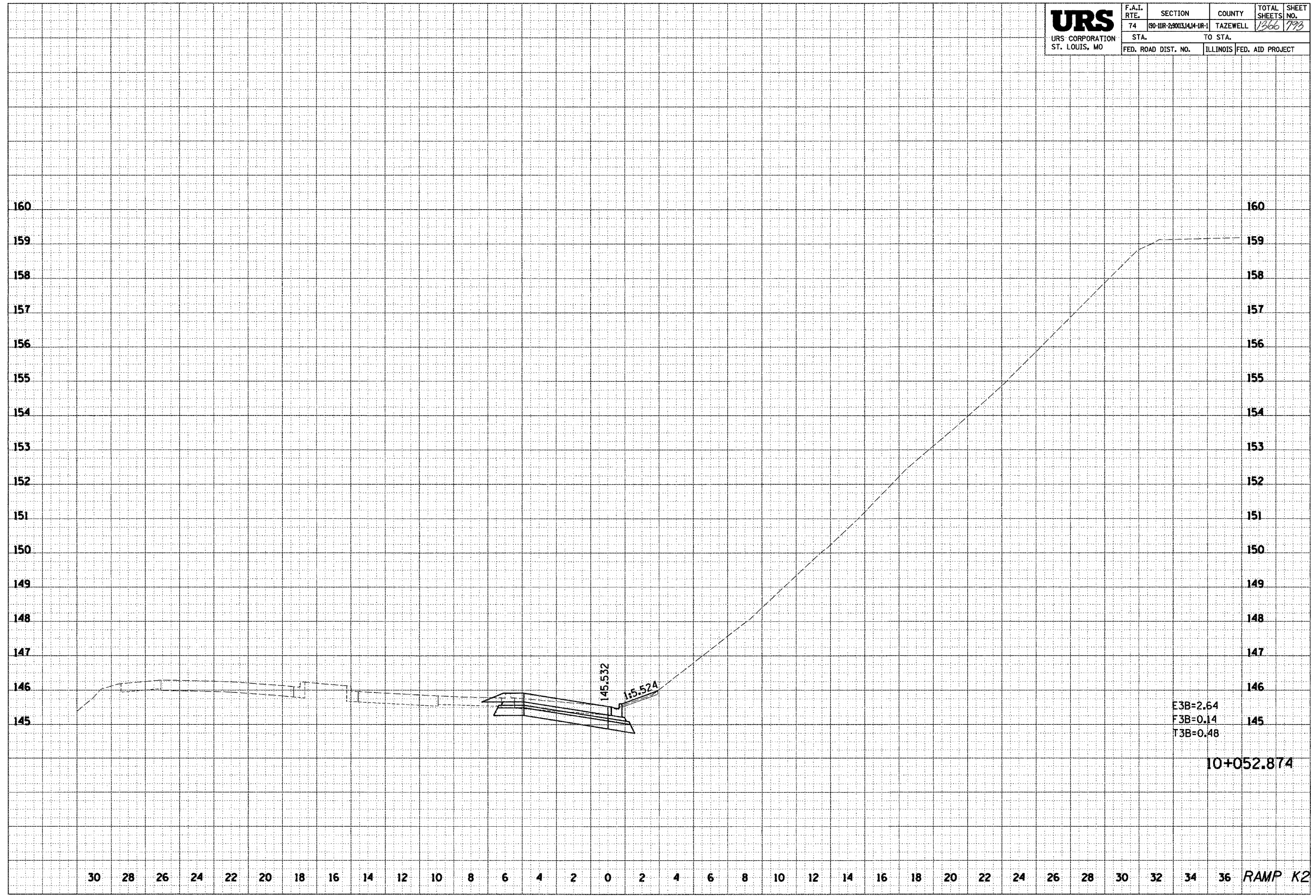
30 28 26 24 22 20 18 16 14 12 10 8 6 4 2 0 2 4 6 8 10 12 14 16 18 20 22 24 26 28 30 32 34 36

68201

<b>URS</b> URS CORPORATION ST. LOUIS, MO	F.A.I. RTE.	SECTION	COUNTY	TOTAL SHEETS	SHEET NO.
	74	90-11R-29003,14,14-1R-1	TAZEWELL	1366	793
	STA.		TO STA.		
FED. ROAD DIST. NO.		ILLINOIS	FED. AID PROJECT		

DATE	
BY	
SURVEYED	
TEMPERATURE	
NOTE BOOK	
AREAS CHECKED	
NO.	

DATE	
BY	
SURVEYED	
TEMPERATURE	
NOTE BOOK	
AREAS CHECKED	
NO.	



30 28 26 24 22 20 18 16 14 12 10 8 6 4 2 0 2 4 6 8 10 12 14 16 18 20 22 24 26 28 30 32 34 36 RAMP K2

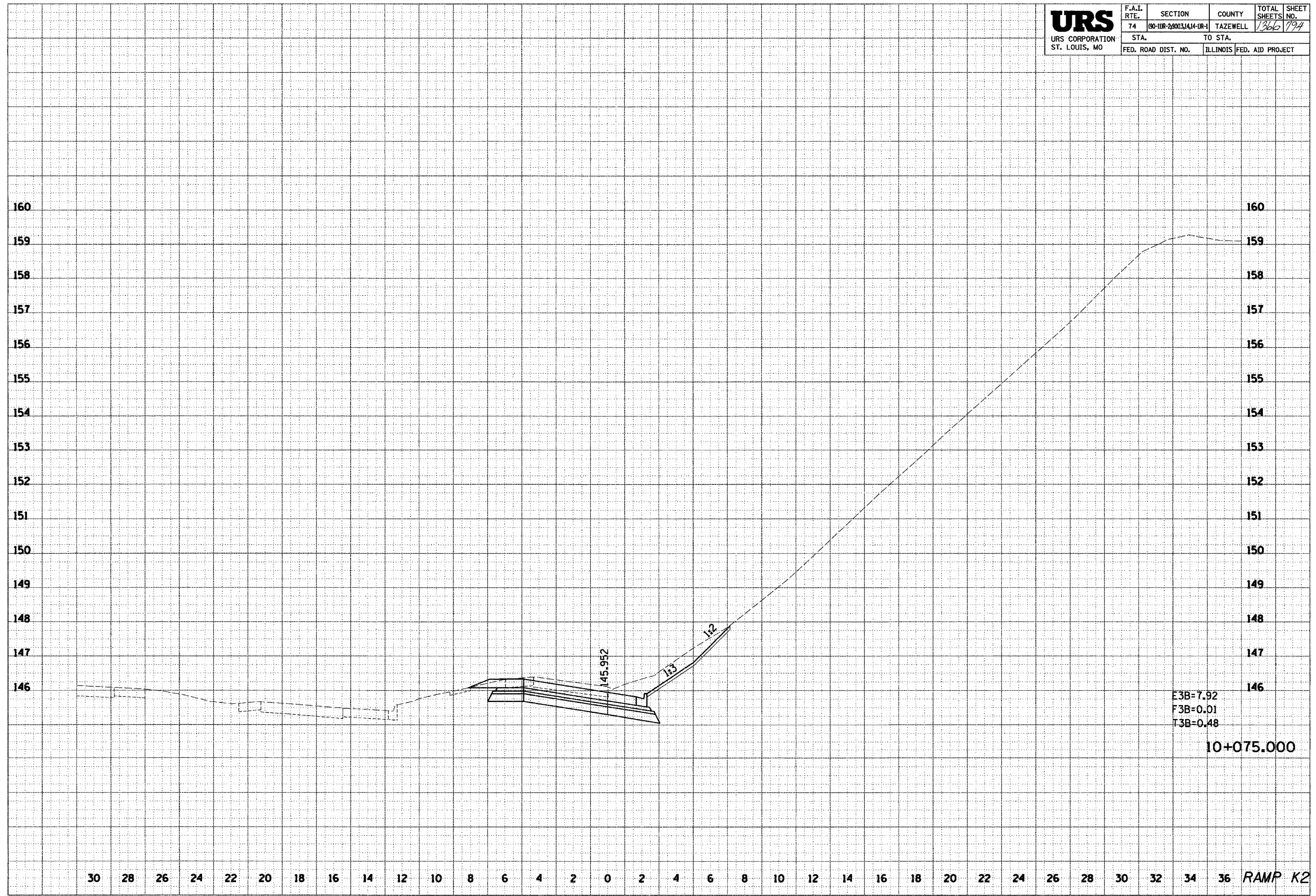
\\01000002\proj\101108\108-2\108-2.dwg 12/27/02 11:05 AM

30 28 26 24 22 20 18 16 14 12 10 8 6 4 2 0 2 4 6 8 10 12 14 16 18 20 22 24 26 28 30 32 34 36 68201

<b>URS</b> URS CORPORATION ST. LOUIS, MO	F.A.I. RTE.	SECTION	COUNTY	TOTAL SHEETS	SHEET NO.
	74	90-11R-29003(1414-1R-1)	TAZEWELL	1366	194
	STA.	TO STA.			
	FED. ROAD DIST. NO.	ILLINOIS	FED. AID PROJECT		

DATE	
BY	
FINAL SURVEY	
NOTE BOOK	
NO.	
SURVEYED	
TEMP. DATE	
AREAS CHECKED	

DATE	
BY	
ORIGINAL SURVEY	
NOTE BOOK	
NO.	
SURVEYED	
TEMP. DATE	
AREAS CHECKED	



30 28 26 24 22 20 18 16 14 12 10 8 6 4 2 0 2 4 6 8 10 12 14 16 18 20 22 24 26 28 30 32 34 36 RAMP K2

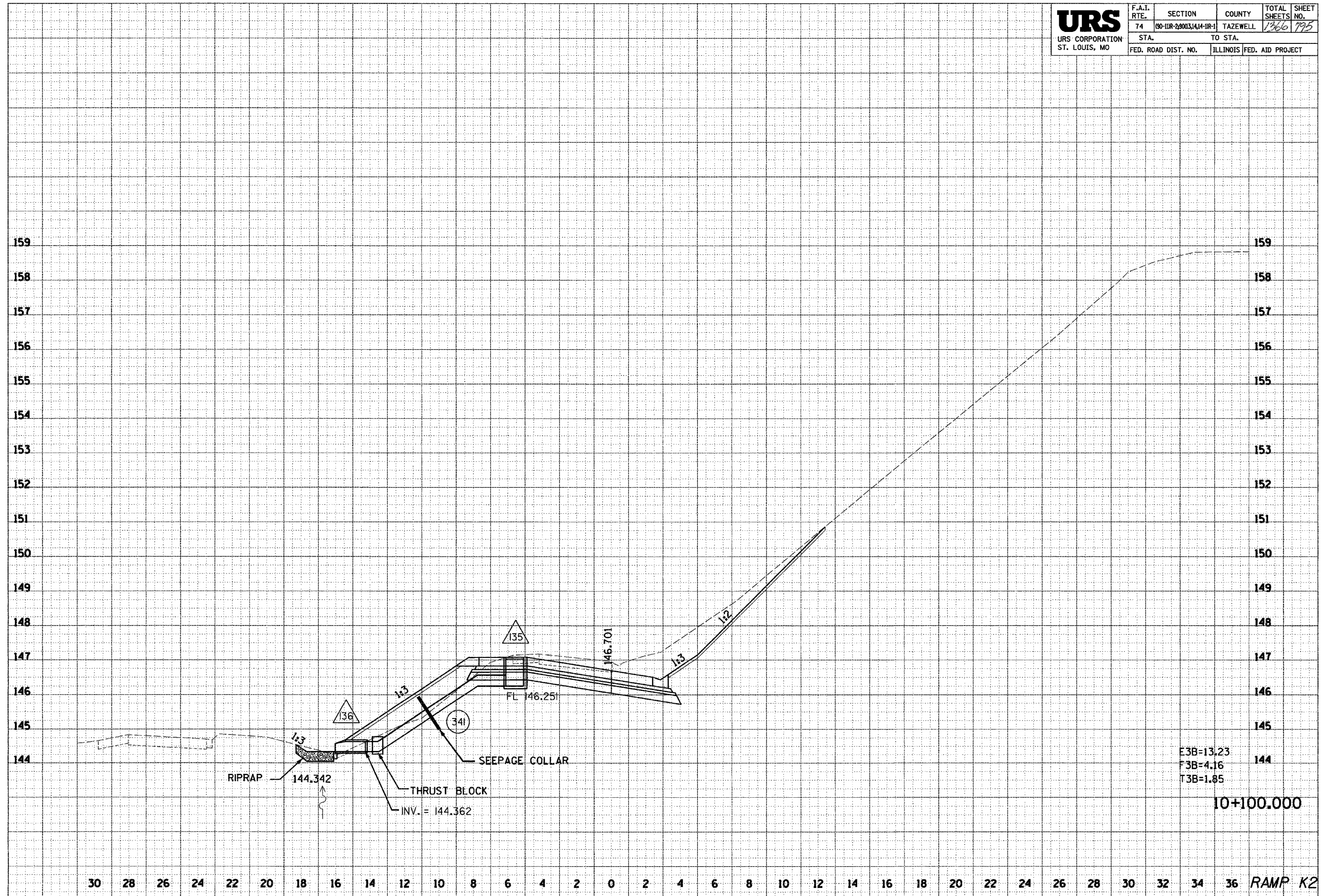
...:\pbase2\ref\151108-5462.dgn 12/20/2004 11:34:56 AM

30 28 26 24 22 20 18 16 14 12 10 8 6 4 2 0 2 4 6 8 10 12 14 16 18 20 22 24 26 28 30 32 34 36 68201

<b>URS</b> URS CORPORATION ST. LOUIS, MO	F.A.I. RTE.	SECTION	COUNTY	TOTAL SHEETS	SHEET NO.
	74	90-10R-2003,1414-1R-1	TAZEWELL	1366	795
	STA. TO STA.		ILLINOIS FED. AID PROJECT		
FED. ROAD DIST. NO.					

BY	DATE

BY	DATE



E3B=13.23  
F3B=4.16  
T3B=1.85  
10+100.000

30 28 26 24 22 20 18 16 14 12 10 8 6 4 2 0 2 4 6 8 10 12 14 16 18 20 22 24 26 28 30 32 34 36 RAMP K2

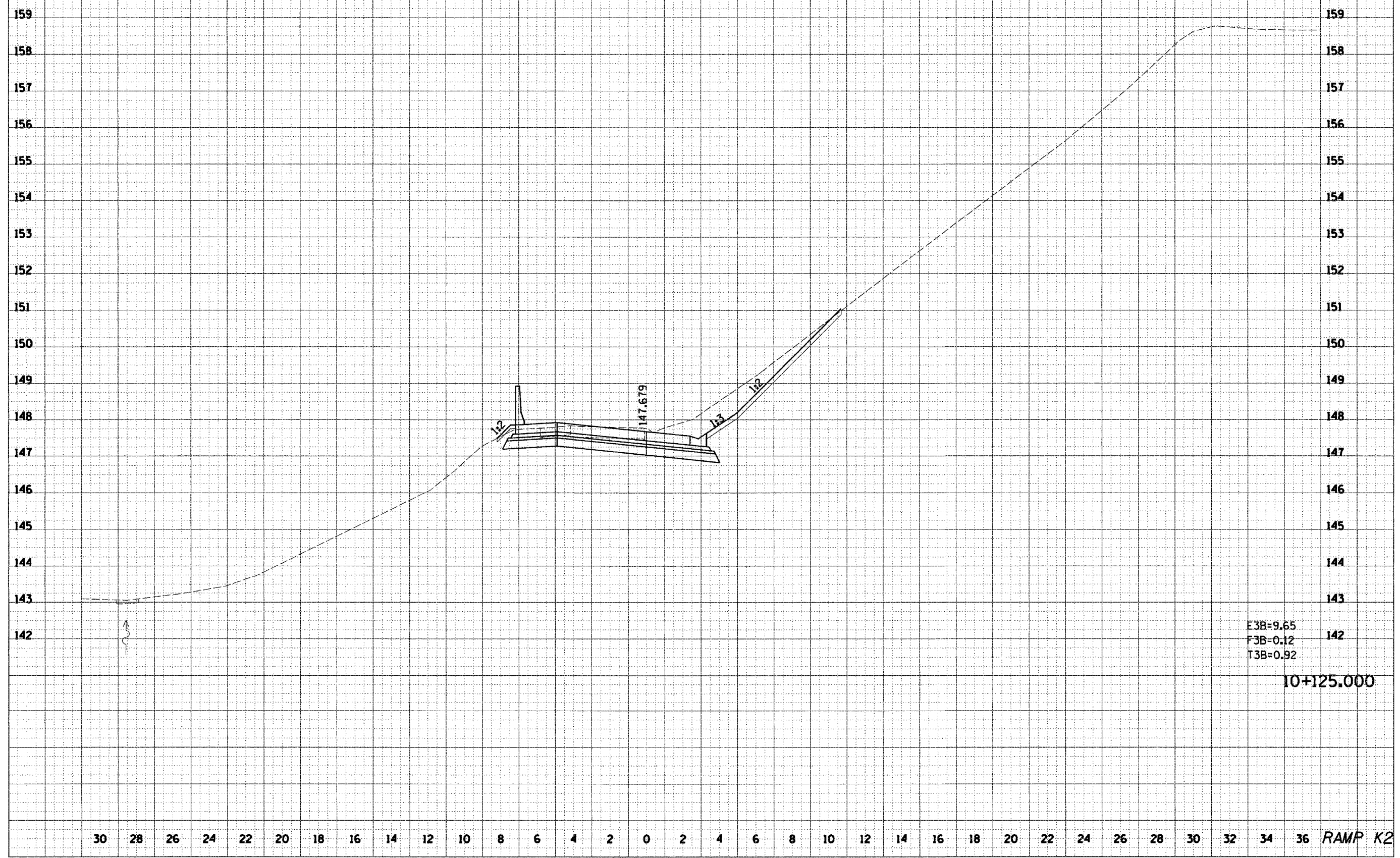
\\jhs022\proj\131108-5462.dgn 12/20/2004 11:35:04

30 28 26 24 22 20 18 16 14 12 10 8 6 4 2 0 2 4 6 8 10 12 14 16 18 20 22 24 26 28 30 32 34 36

<b>URS</b> URS CORPORATION ST. LOUIS, MO	F.A.I. RTE.	SECTION	COUNTY	68201 TOTAL SHEETS	SHEET NO.
	74	90-10R-2900(3,14,14-1R-1)	TAZEWELL	1366	796
	STA.		TO STA.		
	FED. ROAD DIST. NO.	ILLINOIS	FED. AID PROJECT		

DATE	
BY	
FINAL SURVEY	
NOTE BOOK	
NO.	

DATE	
BY	
ORIGINAL SURVEY	
NOTE BOOK	
NO.	



147.679

RAMP K2



NY 60 97 11 P002/02/21 ufp 2:05-2015X Year 2006

30 28 26 24 22 20 18 16 14 12 10 8 6 4 2 0 2 4 6 8 10 12 14 16 18 20 22 24 26 28 30 32 34 36

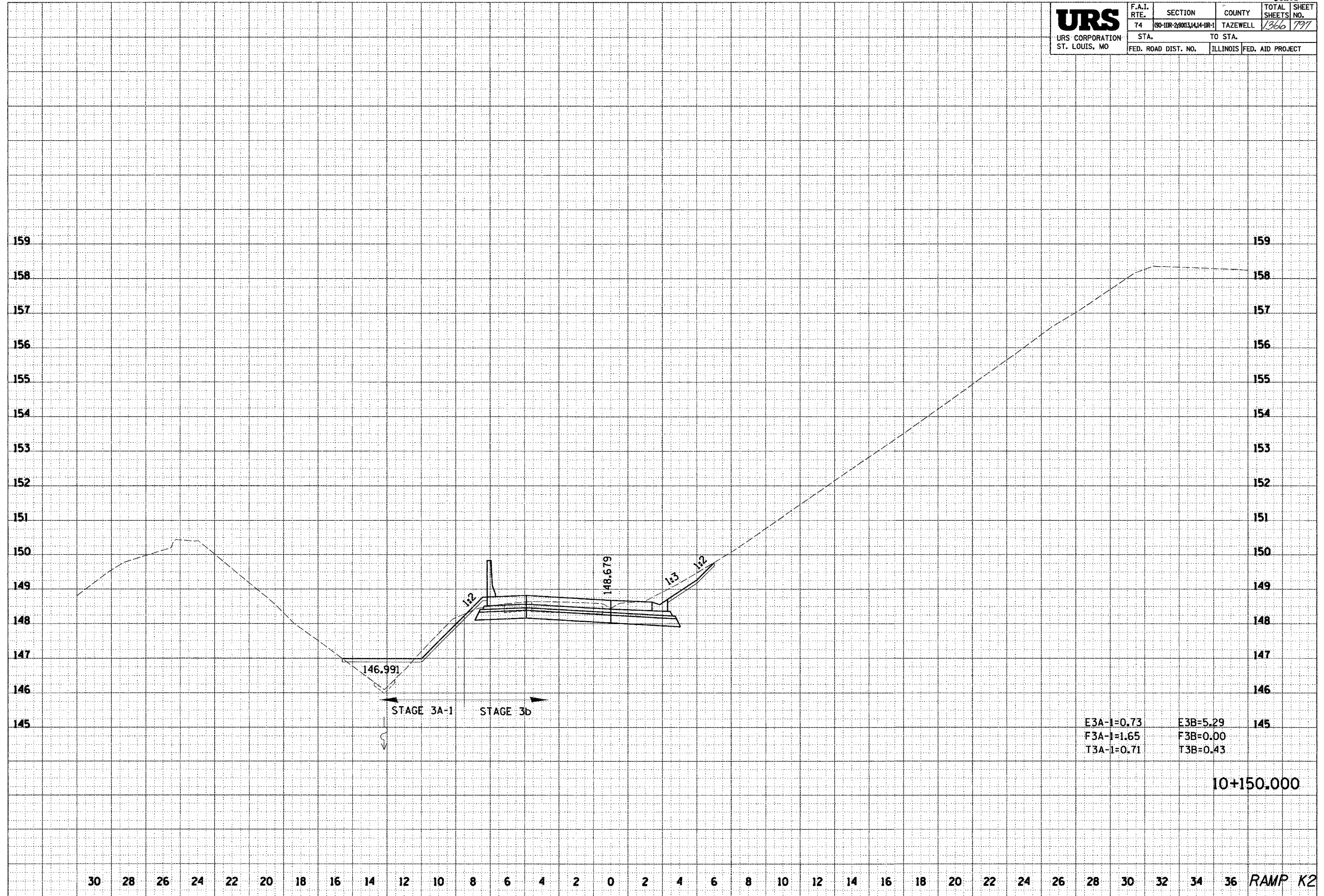
66201



F.A.I. RTE.	SECTION	COUNTY	TOTAL SHEETS	SHEET NO.
74	80-10R-240M3,14,14-1R-1	TAZEWELL	1366	797
STA.		TO STA.		
FED. ROAD DIST. NO.		ILLINOIS	FED. AID PROJECT	

DATE	
BY	
FINAL SURVEY	
NOTE BOOK	
AREAS CHECKED	

DATE	
BY	
ORIGINAL SURVEY	
NOTE BOOK	
AREAS CHECKED	



10+150.000

30 28 26 24 22 20 18 16 14 12 10 8 6 4 2 0 2 4 6 8 10 12 14 16 18 20 22 24 26 28 30 32 34 36

RAMP K2

RV 91.9E.11 2002/02/21 .dgn 2002-01-15 11:26:56

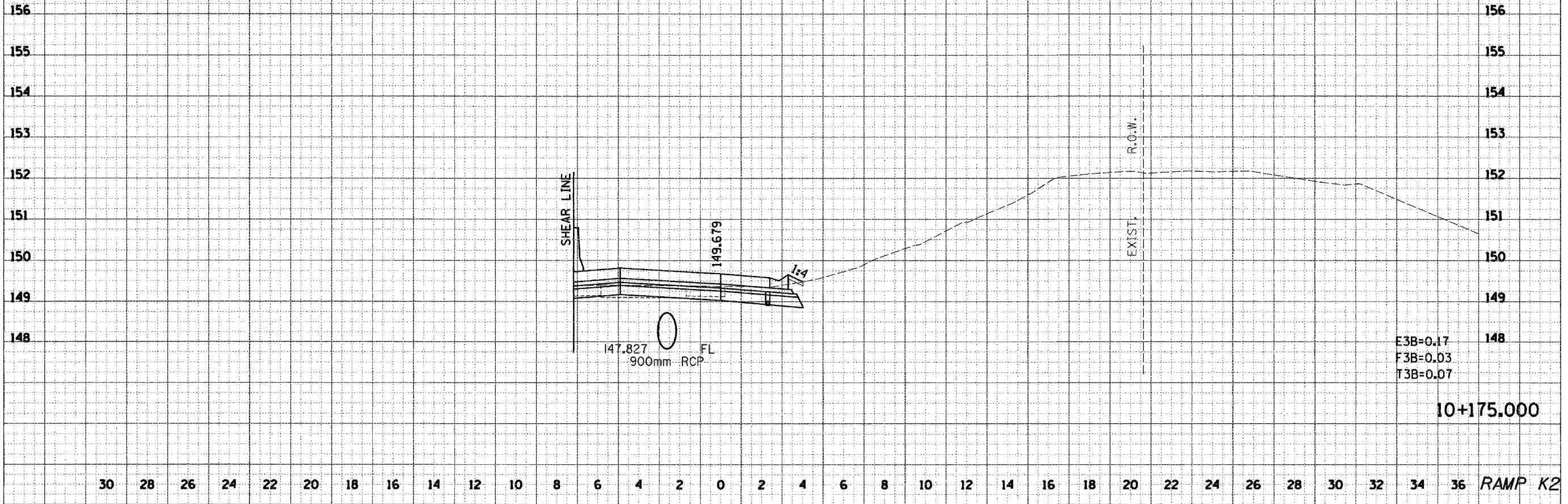
30 28 26 24 22 20 18 16 14 12 10 8 6 4 2 0 2 4 6 8 10 12 14 16 18 20 22 24 26 28 30 32 34 36 68201



F.A.I. RTE.	SECTION	COUNTY	TOTAL SHEETS	SHEET NO.
74	190-10R-20003,14,14-1R-1	TAZEWELL	1366	798
STA.		TO STA.		
FED. ROAD DIST. NO.		ILLINOIS	FED. AID PROJECT	

FINAL SURVEY NOTE BOOK NO.	DATE
SURVEYED BY	
TEMPERATURE	
AREAS CHECKED	

ORIGINAL SURVEY NOTE BOOK NO.	DATE
SURVEYED BY	
TEMPERATURE	
AREAS CHECKED	



30 28 26 24 22 20 18 16 14 12 10 8 6 4 2 0 2 4 6 8 10 12 14 16 18 20 22 24 26 28 30 32 34 36 RAMP K2



...:\projects\11\1106-S&B-01\12/20/2004 4:28:02 PM

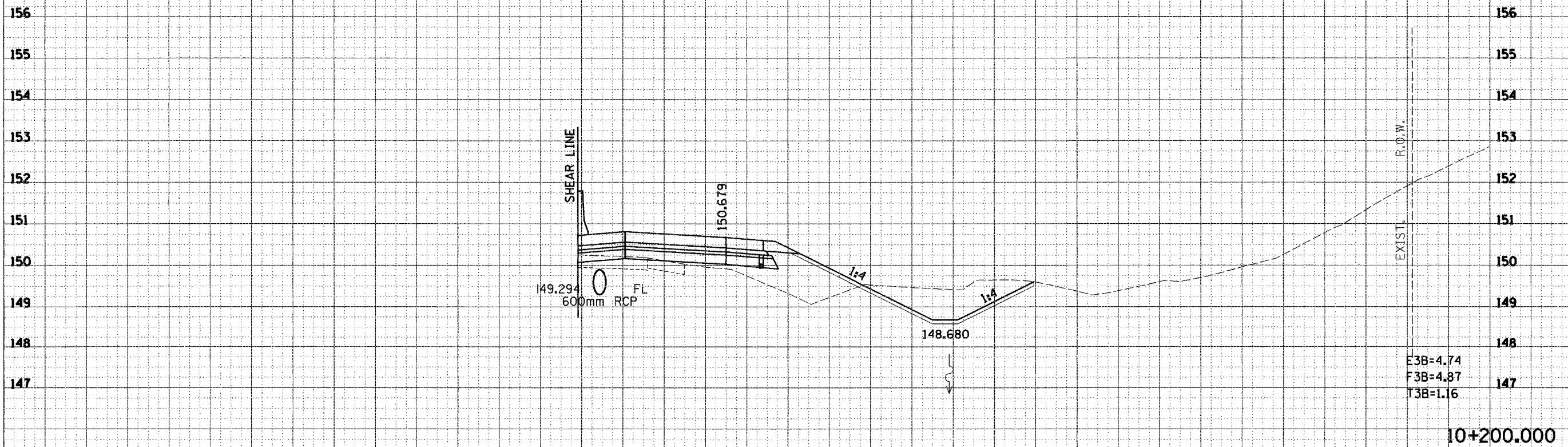
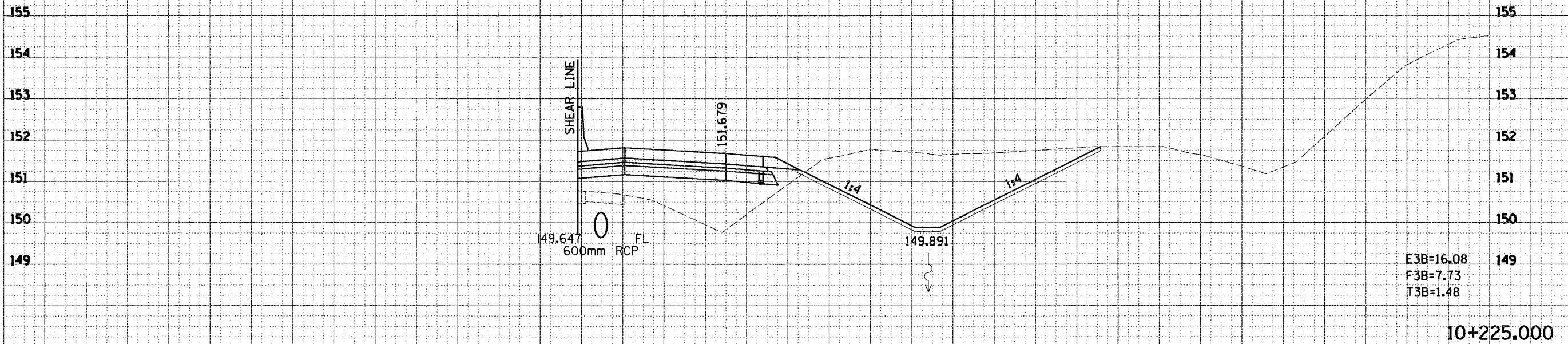
30 28 26 24 22 20 18 16 14 12 10 8 6 4 2 0 2 4 6 8 10 12 14 16 18 20 22 24 26 28 30 32 34 36 68201



F.A.I. RTE.	SECTION	COUNTY	TOTAL SHEETS	SHEET NO.
74	(90-11R-2)013,14,14-1R-1	TAZEWELL	1366	1800
STA.		TO STA.		
FED. ROAD DIST. NO.		ILLINOIS	FED. AID PROJECT	

FINAL SURVEY	DATE
BY	
DATE	
BY	
DATE	
BY	
DATE	
BY	
DATE	

ORIGINAL SURVEY	DATE
BY	
DATE	
BY	
DATE	
BY	
DATE	
BY	
DATE	



30 28 26 24 22 20 18 16 14 12 10 8 6 4 2 0 2 4 6 8 10 12 14 16 18 20 22 24 26 28 30 32 34 36 RAMP K2