

F.A.P. RTE.	SECTION	COUNTY	TOTAL SHEETS	SHEET NO.
662		MACOUPIN	74	1

• 10Z (RS-1); (V,T) RS-2; S(RS-4)

STATE OF ILLINOIS
DEPARTMENT OF TRANSPORTATION
DIVISION OF HIGHWAYS

**PROPOSED
HIGHWAY PLANS**

FAP ROUTE:662 (IL 4)
SECTION: 10Z(RS-1); (V,T) RS-2; S(RS-4)
PROJECT NO: F-0662(057)
MACOUPIN COUNTY

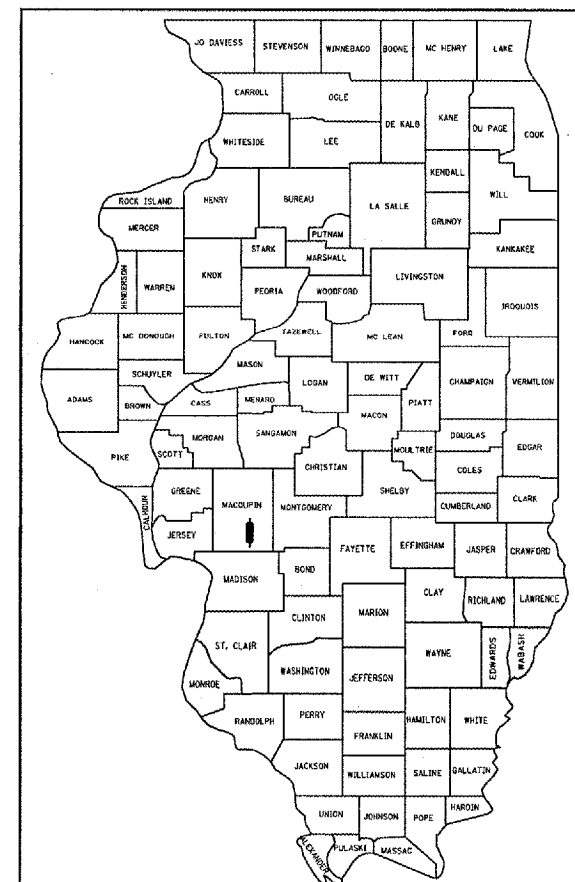
C-96-504-05

INDEX OF SHEETS

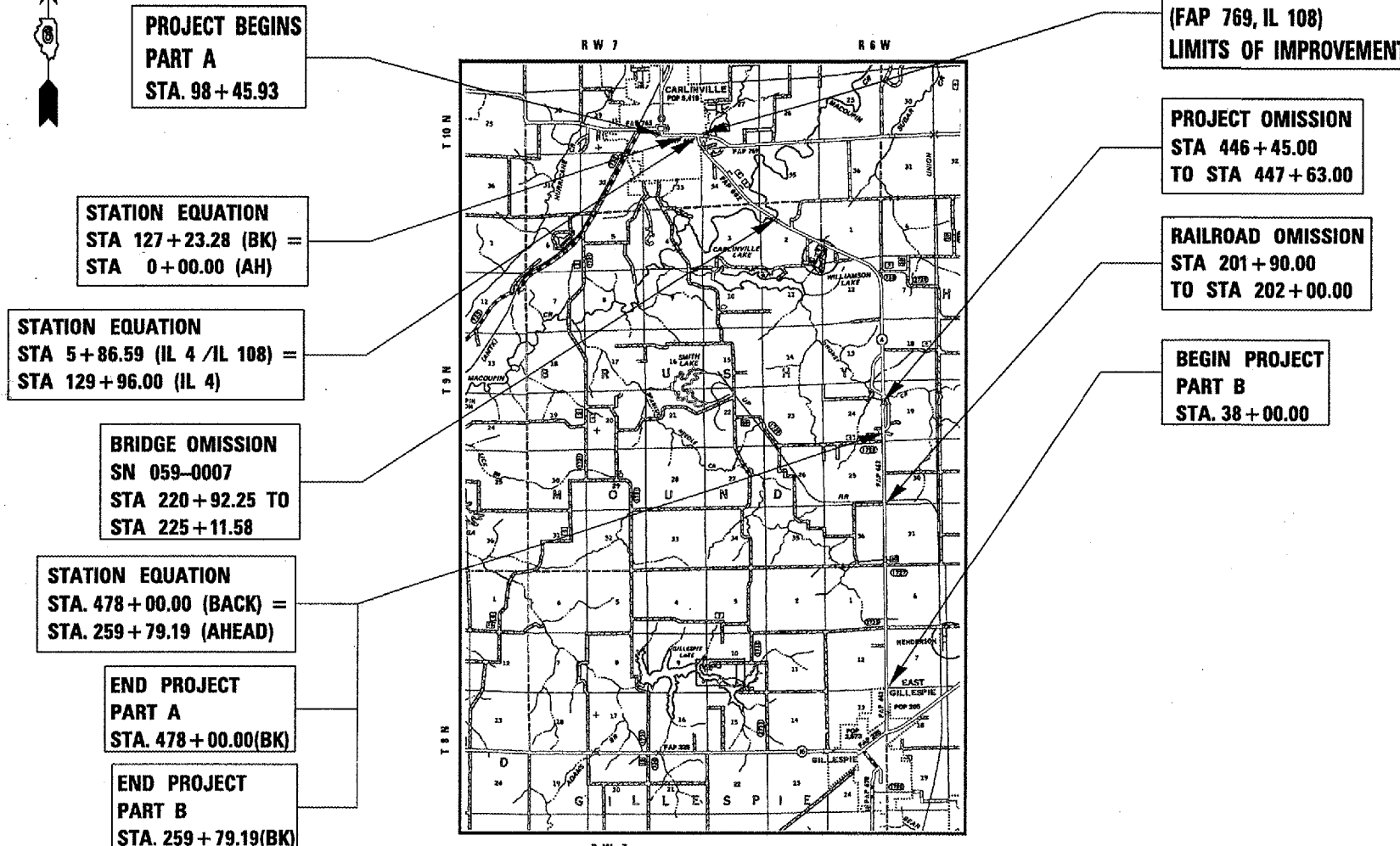
- 1 COVER SHEET
- 2 GENERAL NOTES & COMMITMENTS
- 3-9 SUMMARY OF QUANTITIES
- 10-19 SCHEDULE OF QUANTITIES
- 20-30 TYPICAL SECTIONS
- 31-32 BITUMINOUS RAMP & BUTT JOINT DETAILS
- 33-37 SURVEY INFORMATION
- 38-42 PLAN SHEETS (IL 4 IN CARLINVILLE-SMART PORTION)
- 43 BENCHMARKS AND CROSS TIES
- 44-49 PLAN SHEETS (HONEY CREEK BRIDGE)
- 50-56 SWPPP PLANS
- 57 MISC. DETAILS
- 58-60 ENTRANCE DETAILS
- 61-74 CROSS SECTIONS

STANDARDS

- 000001-04 701001-01
- 280001-02 701006-02
- 442101-05 701011-01
- 442201-01 701201-02
- 606101-01 701301-02
- 606306-01 701306-01
- 630001-05 701311-02
- 701326-02
- 701501-03
- 701701-04
- 702001-05
- 720006
- 780001-01
- 781001-02
- BLR-21-0

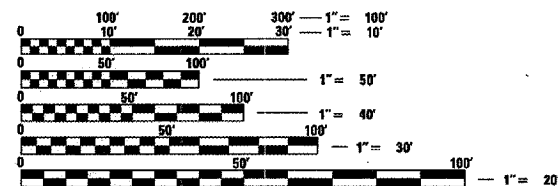


LOCATION OF SECTION INDICATED THUS: -



AVERAGE DAILY TRAFFIC: 4500 (2003)
SU: 150
MU: 225

LAYOUT MAP
GROSS LENGTH OF PROJECT = 60,622.99 FT. = 11.482 MI.
NET LENGTH OF PROJECT = 60,075.66 FT. = 11.378 MI.



FULL SIZE PLANS HAVE BEEN PREPARED USING STANDARD ENGINEERING SCALES. REDUCED SIZED PLANS WILL NOT CONFORM TO STANDARD SCALES. IN MAKING MEASUREMENTS ON REDUCED PLANS, THE ABOVE SCALES MAY BE USED.

J.U.L.I.E.
JOINT UTILITY LOCATION INFORMATION FOR EXCAVATION
1-800-892-0123

CONTRACT NO. 72405

STATE OF ILLINOIS
DEPARTMENT OF TRANSPORTATION
DIVISION OF HIGHWAYS

SUBMITTED March 31, 2005
Chris M. Reed DISTRICT ENGINEER

May 13, 2005
Mike Hine ENGINEER OF DESIGN AND ENVIRONMENT

May 13, 2005
Victor Modler DIRECTOR, DIVISION OF HIGHWAYS

**PRINTED BY THE AUTHORITY
OF THE STATE OF ILLINOIS**