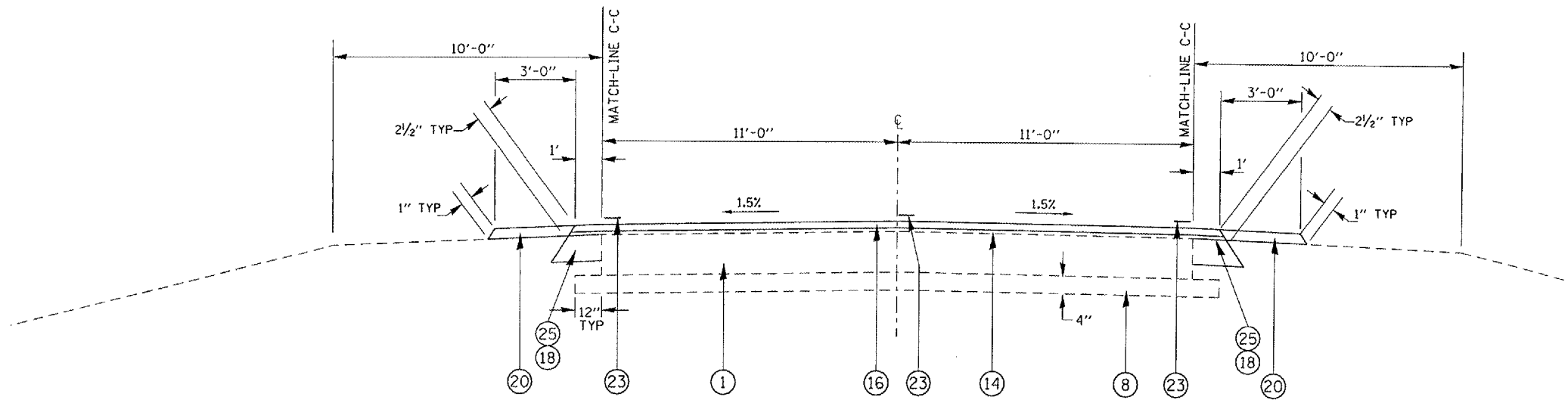


F.A.P. RTE.	SECTION	COUNTY	TOTAL SHEETS	SHEET NO.
662		MACOUPIN	74	24
STA.	TO STA.			
FED. ROAD DIST. NO.	ILLINOIS	FED. AID PROJECT		

• 102 (RS-1); (V,T) R-2; SRS-4)

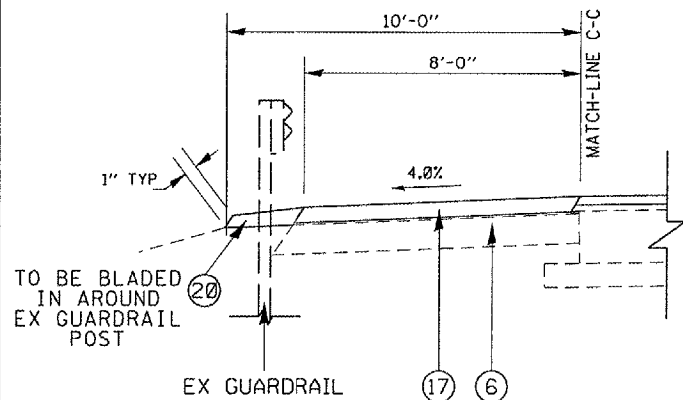
LEGEND

- ① EX PCC PAVEMENT, 9"
- ② EX PCC PAVEMENT, 7"-8"-7"
- ③ EX PCC BASE COURSE WIDENING, 8"
- ④ EX PCC BASE COURSE WIDENING, 9"
- ⑤ EX BITUMINOUS BASE COURSE WIDENING, 8"
- ⑥ EX PCC BASE COURSE, 8"
- ⑦ EX BITUMINOUS CONC. SURFACE
- STA 129+96.00 TO STA 131+20.00 - 2 1/2"
- STA 131+20.00 TO STA 265+80.00 - 0"
- STA 265+80.00 TO STA 321+81.00 - 7" ± 1"
- STA 321+81.00 TO STA 349+61.00 - 0"
- STA 349+61.00 TO STA 399+40.00 - 7" ± 2"
- STA 399+40.00 TO STA 478+00.00 - 0"
- ⑧ EX SUB-BASE GRANULAR MATERIAL
- ⑨ EX CONCRETE GUTTER, TYPE B (TO BE REMOVED)
- ⑩ EX STEEL PLATE BEAM GUARDRAIL
- ⑪ EX COMBINATION CONC. CURB & GUTTER
- ⑫ PR BIT. SURFACE REMOVAL, VAR. DEPTH
- ⑬ PR LEVELING BINDER (MACHINE METHOD), SUPERPAVE, 3/4" AVG. (SEE BIT. MIXTURE TABLE)
- ⑭ PR LEVELING BINDER (MACHINE METHOD), SUPERPAVE, 1" AVG. (SEE BIT. MIXTURE TABLE)
- ⑮ PR LEVELING BINDER (MACHINE METHOD) SUPERPAVE, VAR. DEPTH (1/2" MIN) (SEE BIT. MIXTURE TABLE)
- ⑯ PR BIT. CONCRETE SURFACE COURSE, SUPERPAVE 1 1/2" (SEE BIT. MIXTURE TABLE)
- ⑰ PR BIT. SHLDS, SUPERPAVE, 2-1/2" (SEE BIT. MIXTURE TABLE)
- ⑱ PR BIT. SHLDS, SUPERPAVE, 8" (SEE BIT. MIXTURE TABLE)
- ⑲ PR BIT. SHLDS, SUPERPAVE, 8" (SEE BIT. MIXTURE TABLE)
- ⑳ PR AGG. SHLDS., TYPE B
- ㉑ PR CONC. GUTTER, TY-A (STD 606101)
- ㉒ PR PREFORMED PLASTIC PAVMENT MARKING, TY-B, LINE - 5"
- ㉓ PR PAINT PAVMENT MARKING, LINE - 5"
- ㉔ PR GRADING AND SHAPING SHOULDERS
- ㉕ PR EXCAVATING AND GRADING EX SHLD.
- ㉖ PR EXCAVATING AND GRADING EX SHLD., SPECIAL
- ㉗ PR EARTH EXCAVATION WIDENING
- ㉘ PR EARTH EMBANKMENT
- ㉙ PR BIT. BASE COURSE WIDENING, SUPERPAVE, 10" (SEE BIT. MIXTURE TABLE)

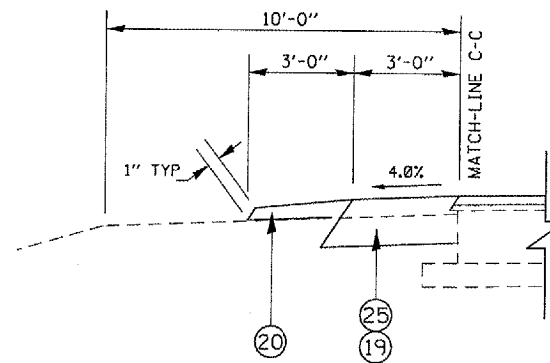


- PART A
- STA 146+99.95 TO STA 165+36.45
  - STA 174+86.30 TO STA 177+93.15
  - STA 189+39.82 TO STA 194+80.95
  - STA 208+45.64 TO STA 220+92.25
  - STA 220+92.25 TO STA 225+11.58 - BRIDGE OMISSION
  - STA 225+11.58 TO STA 245+06.39
  - STA 254+92.42 TO STA 261+50.99
  - \* STA 399+40.00 TO STA 446+45.00
  - \* STA 446+45.00 TO STA 447+63.00 - PROJECT OMISSION (BY OTHERS)
  - \* STA 447+63.00 TO STA 478+00.00 (BK)
  - STA 478+00.00 (BK) = STA 259+79.19 (BK)

NOTE: \* STA 441+00.00 TO STA 452+00.00 - PR BIT. CONC. SURF. CSE., 1 1/2"; LEVEL BINDER 1"; TOP LIFT OF BIT. SHLDS. 1 1/2"; AGG. SHLDS.; AND GUARDRAIL REPLACEMENT (BY OTHERS).



- PART A
- LT STA 217+18.85 TO LT STA 217+68.85 - TRANS. 1' BIT. SHLD. TO 8' BIT. SHLD.
  - LT STA 217+68.85 TO LT STA 220+86.93
  - LT STA 220+86.93 TO LT STA 225+06.26 - BRIDGE OMISSION
  - LT STA 225+06.26 TO LT STA 228+07.24
  - RT STA 217+68.85 TO RT STA 220+97.57
  - RT STA 220+97.57 TO RT STA 225+16.90 - BRIDGE OMISSION
  - RT STA 225+16.90 TO RT STA 228+07.24



- PART A
- LT STA 228+07.24 TO LT STA 228+57.24 - TRANS. 8' BIT. SHLD. TO 3' BIT. SHLD.
  - LT STA 228+57.24 TO LT STA 233+14.00
  - RT STA 217+18.85 TO RT STA 217+68.85 - TRANS. 1' BIT. SHLD. TO 8' BIT. SHLD.
  - RT STA 228+07.24 TO RT STA 228+57.24 - TRANS. 8' BIT. SHLD. TO 3' BIT. SHLD.
  - RT STA 228+57.24 TO RT STA 233+14.00
  - RT STA 244+85.00 TO RT STA 245+06.39 - EX CONC. GUTTER ENTRANCE TBR

REVISIONS	
NAME	DATE

ILLINOIS DEPARTMENT OF TRANSPORTATION

**PART A  
TYPICAL SECTIONS**

SCALE: VERT. \_\_\_\_\_  
HORIZ. \_\_\_\_\_  
DATE 04-07-03

DRAWN BY MAW  
CHECKED BY \_\_\_\_\_