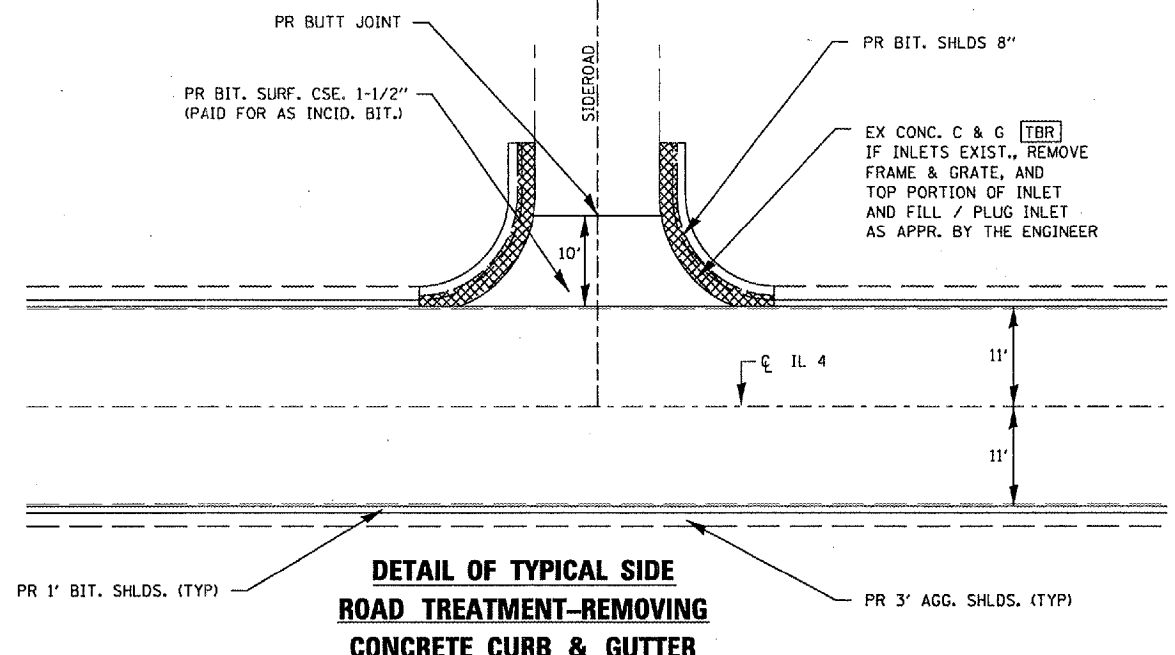
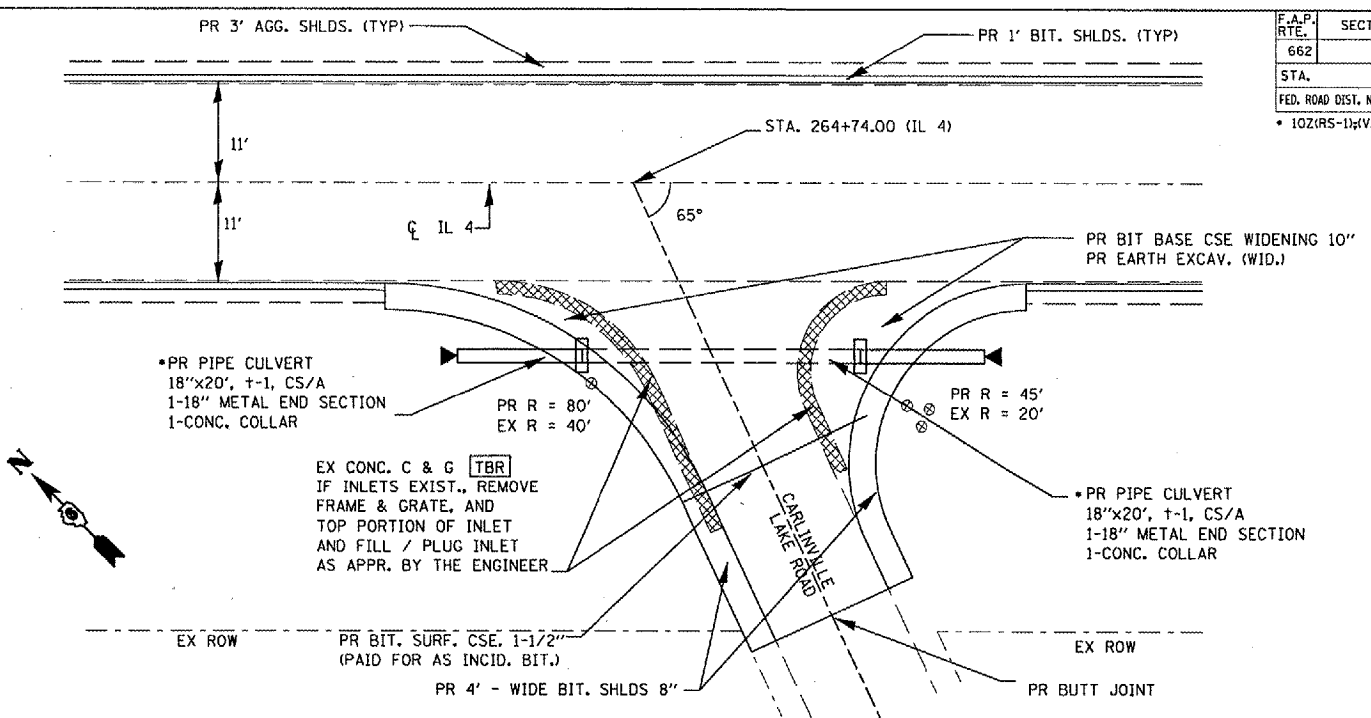


F.A.P. RTE.	SECTION	COUNTY	TOTAL SHEETS	SHEET NO.
662		MACOUPIN	74	60
STA.	TO STA.		FED. ROAD DIST. NO.	
			ILLINOIS FED. AID PROJECT	

• 10Z(R5-1)(V,T)R5-2;S(R5-4)

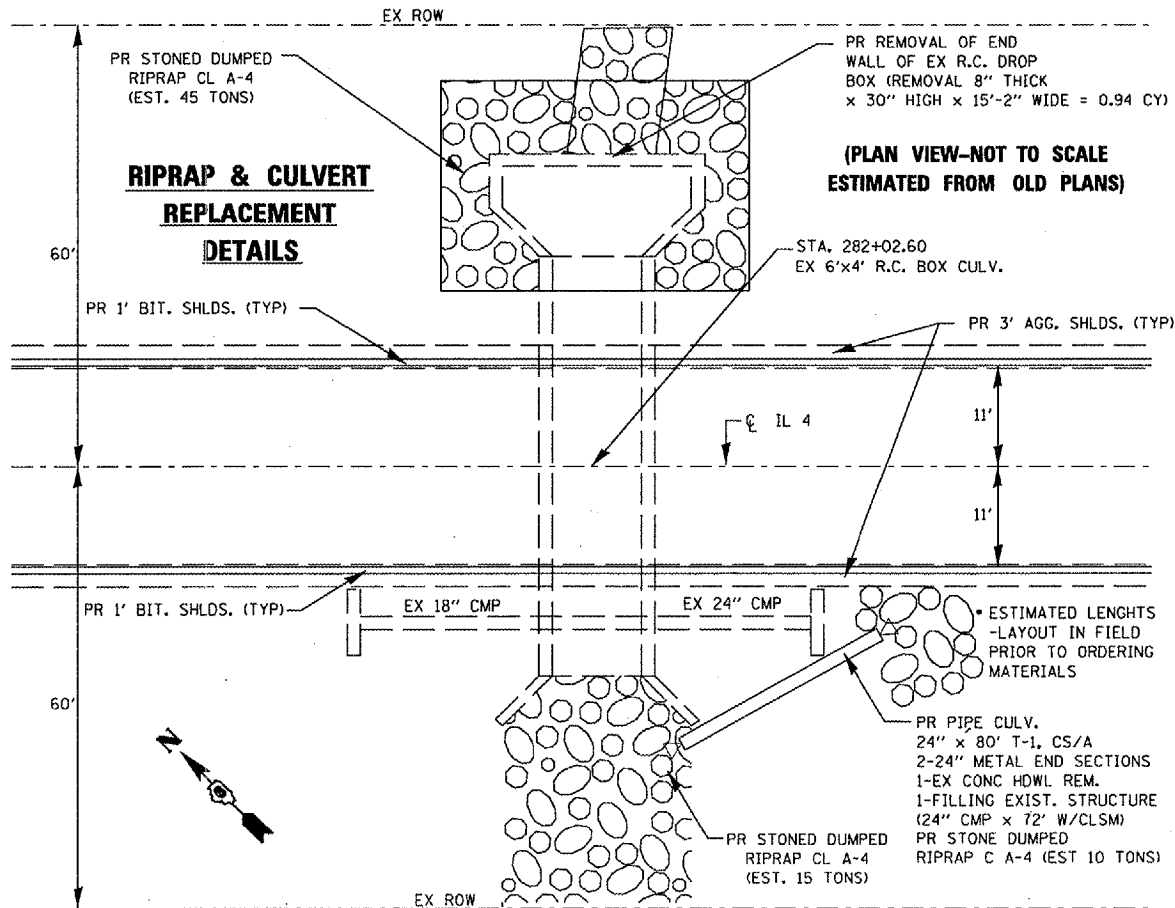


DETAIL OF TYPICAL SIDE ROAD TREATMENT-REMOVING CONCRETE CURB & GUTTER

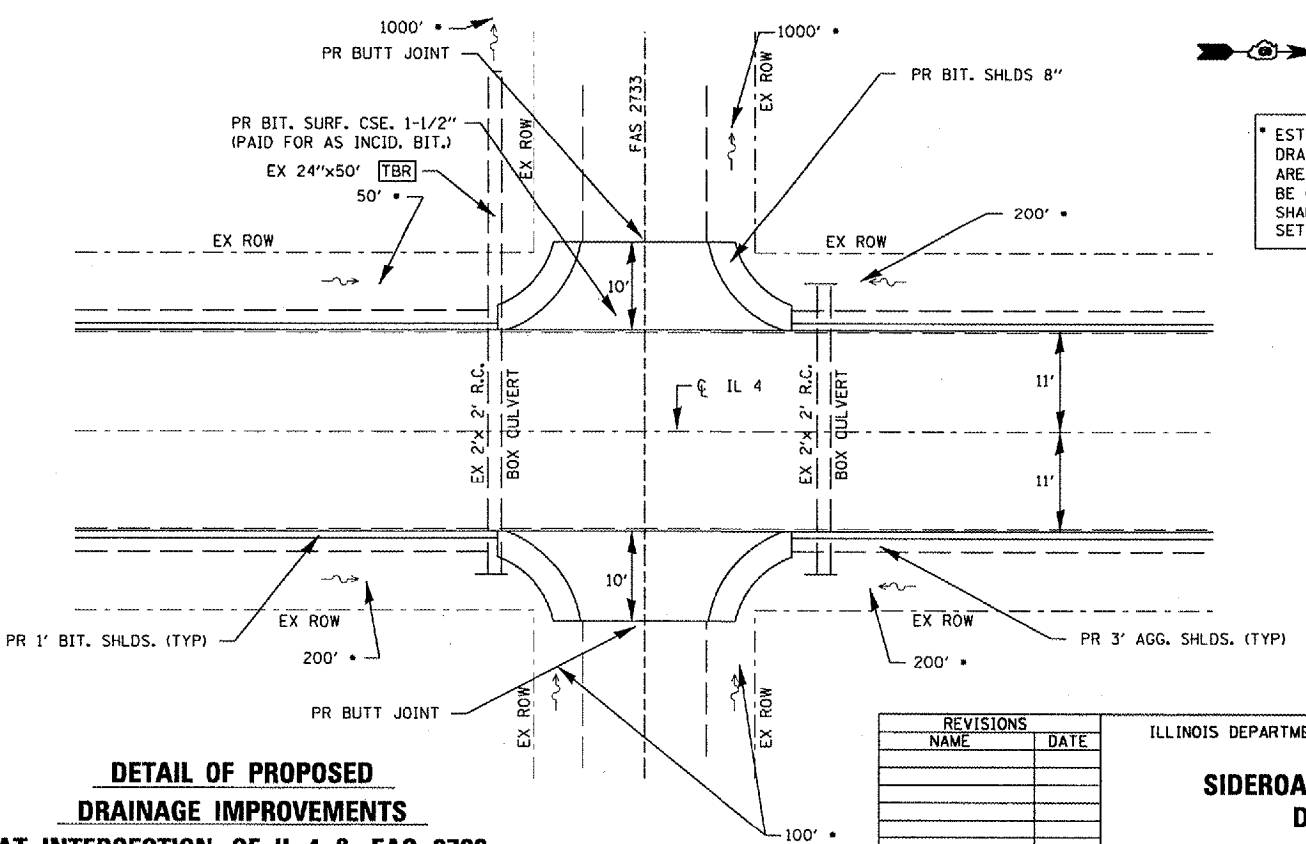


**RADIUS IMPROVEMENT DETAIL
IL 4 & CARLINVILLE LAKE ROAD**
(PLAN VIEW-NOT TO SCALE
ESTIMATED FROM OLD PLANS)

* ESTIMATED LENGTHS-LAYOUT IN FIELD PRIOR TO ORDERING MATERIALS



RIPRAP & CULVERT REPLACEMENT DETAILS



**DETAIL OF PROPOSED DRAINAGE IMPROVEMENTS
AT INTERSECTION OF IL 4 & FAS 2733**
(1.0 MILES N OF EAST GILLESPIE)

* ESTIMATED EXISTING DRAINAGE DITCHES ARE PROPOSED TO BE GRADED AND SHAPED AT AT PROFILE SET BY THE ENGINEER

REVISIONS	
NAME	DATE

ILLINOIS DEPARTMENT OF TRANSPORTATION
SIDEROAD - ENTRANCE DETAILS
SCALE: VERT. / HORIZ. / DATE
DRAWN BY: BDK
CHECKED BY: JCN

PLOT DATE = 4/1/2006
 FILE NAME = C:\Users\jbs2882\Documents\...
 PLOT SCALE = 43.3735 / 1 IN.
 USER NAME = woodruff