

STATE OF ILLINOIS  
DEPARTMENT OF TRANSPORTATION

DIVISION OF HIGHWAYS

PROPOSED  
HIGHWAY PLANS

F.A.P. ROUTE 321

(US ROUTE 54 / ILLINOIS ROUTE 106 / WASHINGTON STREET)  
GROVE STREET INTERSECTION WIDENING, RESURFACING,  
DRAINAGE IMPROVEMENTS AND EARTHWORK

SECTION 18N

PROJECT: F-0321(011)

PIKE COUNTY

C-96-529-04

PITTSFIELD TOWNSHIP  
PITTSFIELD, ILLINOIS

F.A.P. RTE.	SECTION	COUNTY	TOTAL SHEETS	SHEET NO.
321	18N	PIKE	26	1

STATE CONTRACT NO. 72691

2004 TRAFFIC DATA

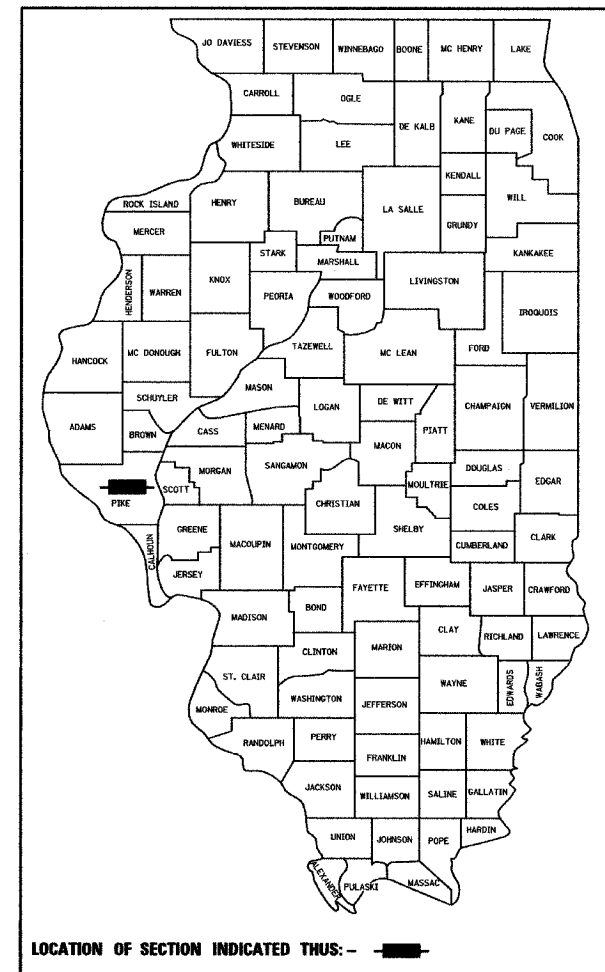
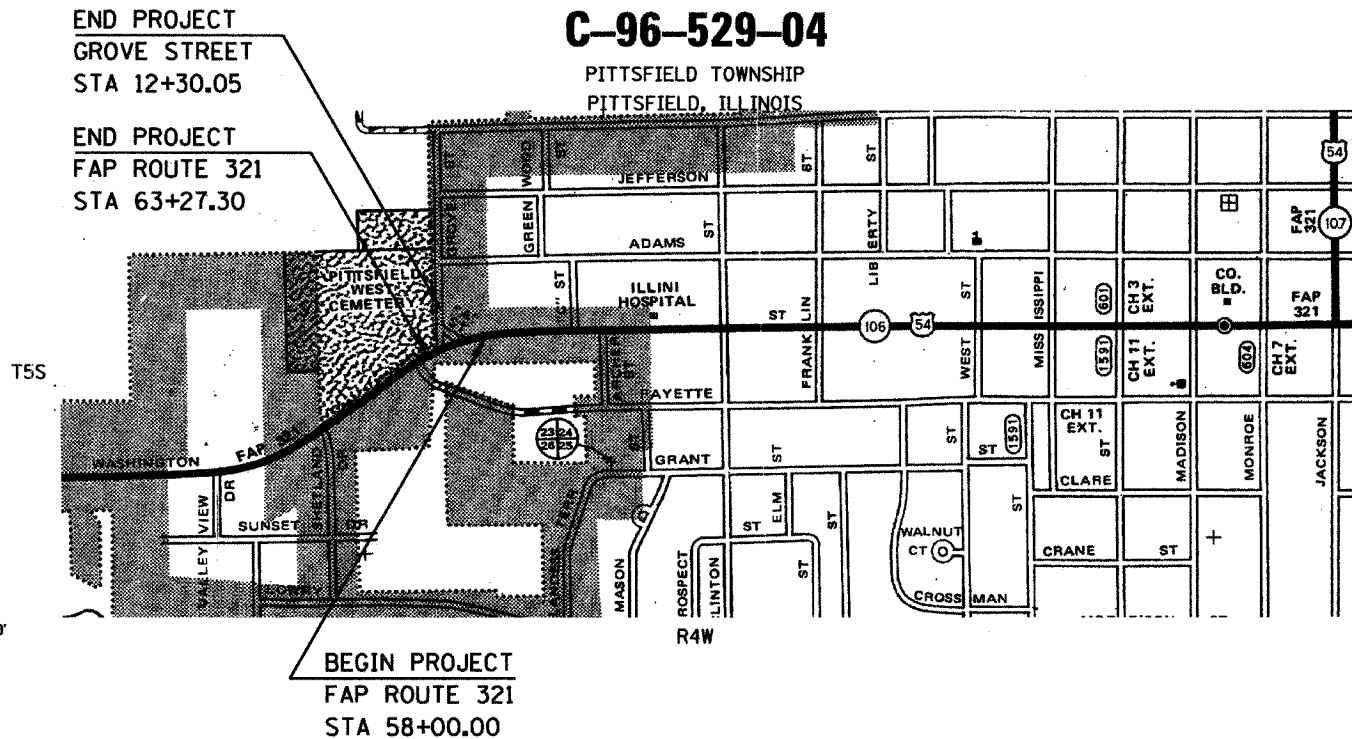
	ADT
FAP 321 (US 54/IL 106/WASHINGTON STREET)	10300
MS 6030 (GROVE STREET)	2350

INDEX OF SHEETS

- 1 COVER
- 2 GENERAL NOTES, COMMITMENTS, ALIGNMENT TIES, MIXTURE DESIGNS, & SEQUENCE OF CONSTRUCTION
- 3 SUMMARY OF QUANTITIES
- 4-5 TYPICAL SECTIONS
- 6-9 SCHEDULE OF QUANTITIES
- 10 PLAN & PROFILE
- 11-12 INTERSECTION & PAVEMENT MARKING DETAILS
- 13 GROVE STREET STORM SEWER PROFILES
- 14 MISCELLANEOUS DETAILS
- 15-22 CROSS SECTIONS - FAP ROUTE 321
- 23-26 CROSS SECTIONS - GROVE STREET HIGHWAY STANDARDS


IDOT HIGHWAY STANDARDS

280001-02	606301-02	702001-05
602306	701301-02	780001-01
604001-02	701311-02	781001-02
604006-02	701326-02	000001-04
604036-01	701501-03	
606001-02	701502-01	



DESIGN DESIGNATION

FAP ROUTE 321 - OTHER PRINCIPAL ARTERIAL



FULL SIZE PLANS HAVE BEEN PREPARED USING STANDARD ENGINEERING SCALES, REDUCED SIZED PLANS WILL NOT CONFORM TO STANDARD SCALES, IN MAKING MEASUREMENTS ON REDUCED PLANS, THE ABOVE SCALES MAY BE USED.

J.U.L.I.E.  
JOINT UTILITY LOCATION INFORMATION FOR EXCAVATION  
1-800-892-0123

CONTRACT NO. 72691

LOCATION MAP

GROSS LENGTH OF PROJECT = 527.30 FEET (0.100 MILES)  
NET LENGTH OF PROJECT = 527.30 FEET (0.100 MILES)

PLANS PREPARED BY

**HORNER & SHIFRIN, INC.**

ENGINEERS ■ ARCHITECTS ■ PLANNERS

141 MARKET PLACE SUITE 208 ■ FAIRVIEW HEIGHTS, ILLINOIS 62208

5200 OAKLAND AVENUE ■ ST. LOUIS, MISSOURI 63110

www.hornershifrin.com



Steven R. Donahue 3/17/05  
STEVEN R. DONAHUE, P.E. Date  
License Expires 11/30/2005

STATE OF ILLINOIS  
DEPARTMENT OF TRANSPORTATION  
DIVISION OF HIGHWAYS

SUBMITTED March 21, 2005

Chris H. Reed DISTRICT ENGINEER

May 13, 2005  
Mike Stone ENGINEER OF DESIGN AND ENVIRONMENT

May 13, 2005  
Victor Mader DIRECTOR, DIVISION OF HIGHWAYS

PRINTED BY THE AUTHORITY  
OF THE STATE OF ILLINOIS

Plot Date: 3/17/2005  
 Plot Time: 8:00:03 AM  
 Plot Path: C:\Users\ken\Documents\Projects\72691\Drawings\72691-01.dwg  
 Pen Table: 100-1.tbl  
 Filename: I:\01029\Work\Drawings\2\Construction\Plans\01\_Cover.dgn  
 Project Engineer: Ken Anderson (217) 782-4761  
 Squad Leader: Ken Anderson (217) 524-7546