

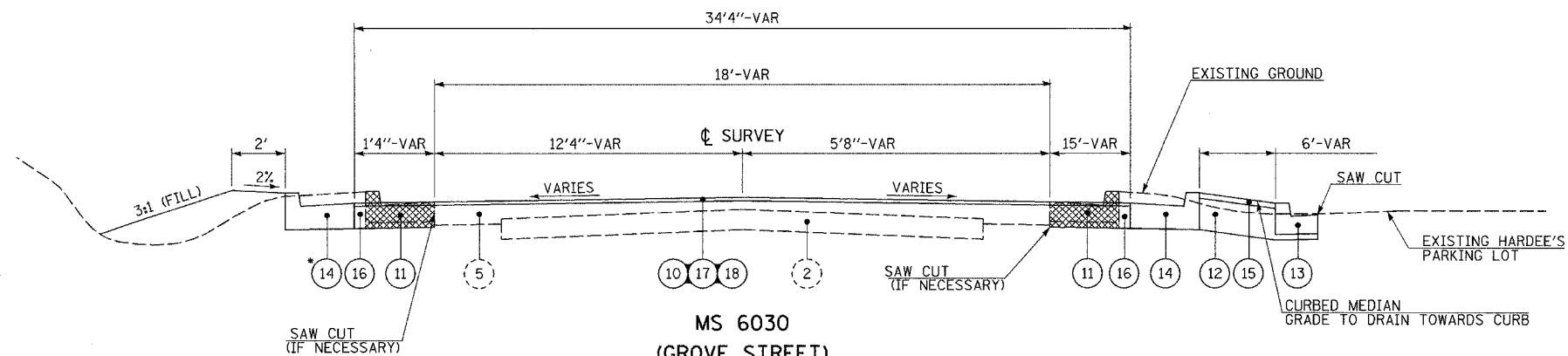
F.A.P. RTE.	SECTION	COUNTY	TOTAL SHEETS	SHEET NO.
321	18N	PIKE	26	5
STA.		TO STA.		
FED. ROAD DIST. NO.	ILLINOIS	FED. AID PROJECT		
STATE CONTRACT NO. 72691				

EXISTING LEGEND

- ① EXISTING PORTLAND CEMENT CONCRETE PAVEMENT (9'-7"-9")
- ② EXISTING PAVEMENT (COMPOSITION UNKNOWN)
- ③ EXISTING PORTLAND CEMENT CONCRETE BASE COURSE WIDENING
- ④ EXISTING BITUMINOUS SURFACE
- ⑤ EXISTING BITUMINOUS BASE COURSE
- ⑥ EXISTING COMBINATION CURB & GUTTER, TYPE B-6.24

PROPOSED LEGEND

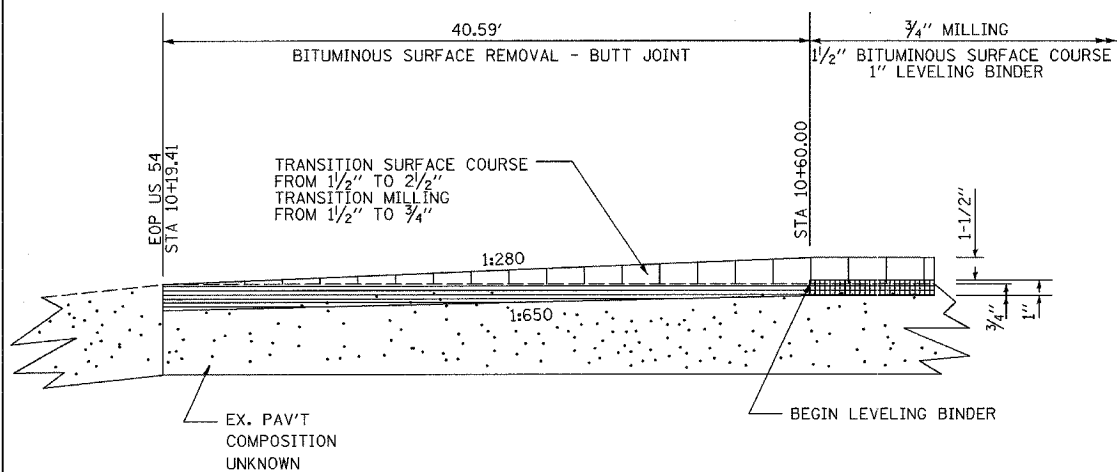
- ⑩ PROPOSED BITUMINOUS SURFACE REMOVAL 3/4"
- ⑪ PROPOSED COMBINATION CURB & GUTTER REMOVAL
- ⑫ PROPOSED SUB-BASE GRANULAR MATERIAL, TYPE A
- ⑬ PROPOSED COMBINATION CONCRETE CURB & GUTTER, TYPE B-6.12
- ⑭ PROPOSED COMBINATION CONCRETE CURB & GUTTER, TYPE B-6.24
- ⑮ PROPOSED CONCRETE MEDIAN SURFACE, 4 INCH
- ⑯ PROPOSED BITUMINOUS BASE COURSE SUPERPAVE 9 1/2"
- ⑰ PROPOSED LEVELING BINDER (MACHINE METHOD), SUPERPAVE N70, 1"
- ⑱ PROPOSED BITUMINOUS CONCRETE SURFACE COURSE, SUPERPAVE, MIX "D", N70 1 1/2"



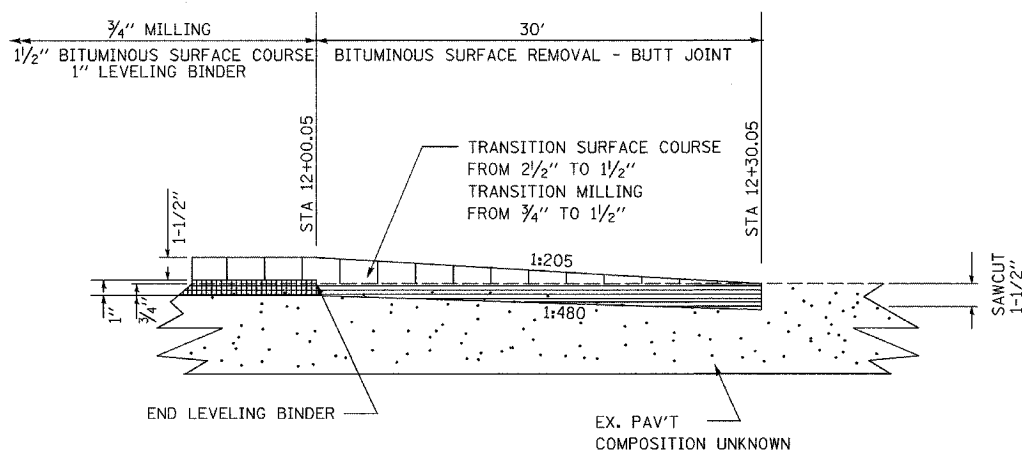
**MS 6030
(GROVE STREET)**

STA 10+60.00 TO STA 12+00.05

- *CURB REPLACEMENT ENDS AT STA 12+22.98 LT (BEGINNING OF RETAINING WALL)
- *CURB REPLACEMENT FROM STA 11+23.00 LT TO STA 12+22.98 LT SHALL BE TYPE B-6.18



**BUTT JOINT DETAIL
GROVE STREET AT US 54**
STA 10+19.41 TO STA 10+60.00



**BUTT JOINT DETAIL
GROVE STREET**
STA 12+00.05 TO STA 12+30.05

REVISIONS	
NAME	DATE

ILLINOIS DEPARTMENT OF TRANSPORTATION

**TYPICAL SECTIONS
GROVE STREET**

SCALE: NONE
DATE 12/16/03

DRAWN BY: AJP
CHECKED BY: SRD

Plot Date: 9/28/2004
 Plot Time: 4:55:29 PM
 Plotted By: edonachue
 Pen Table: 1d01.tbl
 File Name: I:\00129\work\order\12_Construction\Illinois\04-05-typtools.dgn