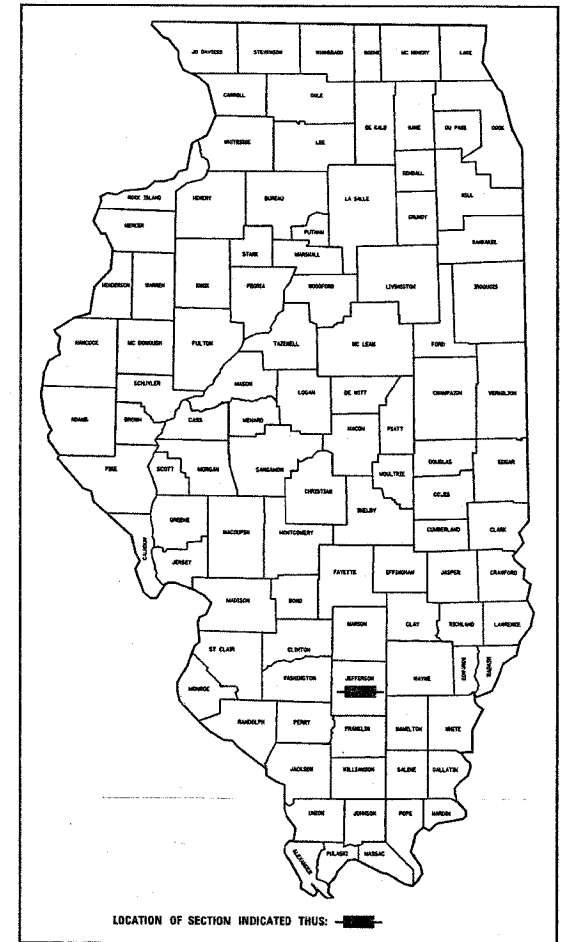


STATE OF ILLINOIS
DEPARTMENT OF TRANSPORTATION
DIVISION OF HIGHWAYS

PLANS FOR PROPOSED FEDERAL HIGHWAY PROJECT

FAP ROUTE 821 (IL ROUTE 15)
SECTION (13-2)RS-1, 13ZRS-3
PROJECT NO. F-0821(037)
BITUMINOUS RESURFACING
JEFFERSON COUNTY
C-97-066-04

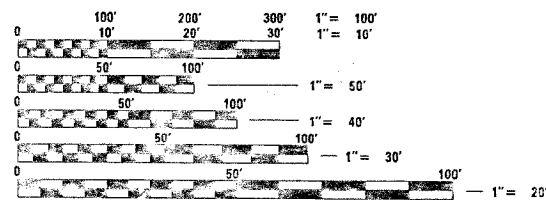
FAP R/L	SECTION	COUNTY	TOTAL SHEETS	SHEET NO.
821	#	JEFFERSON	11	1
FED. ROAD DIST. NO. 1		ILLINOIS	FED. AID PROJECT NO.	
		• (13-2)RS-1,13ZRS-3		CONTRACT NO.
		D-97-029-04		74048



SEE SHEET 2 FOR INDEX OF SHEETS

STATION EQUATIONS

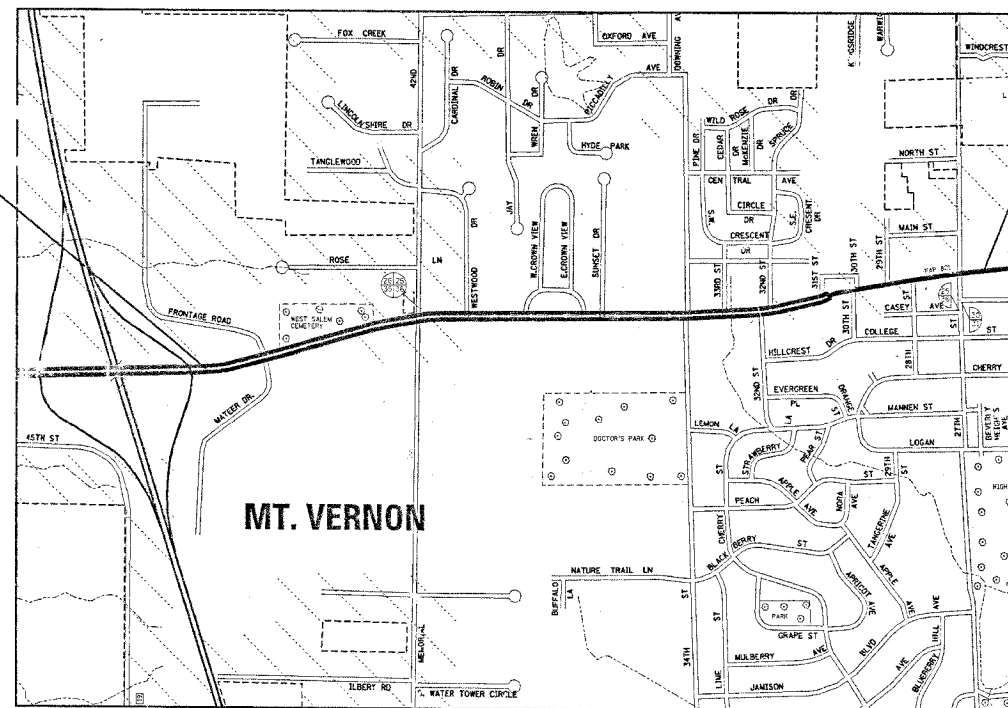
STA. 564+83.45 BK = STA. 564+89.51 AH
STA. 584+41.68 BK = STA. 584+40.70 AH
STA. 594+72.11 BK = STA. 594+69.74 AH



FULL SIZE PLANS HAVE BEEN PREPARED USING STANDARD ENGINEERING SCALES, REDUCED SIZED PLANS WILL NOT CONFORM TO STANDARD SCALES, IN MAKING MEASUREMENTS ON REDUCED PLANS, THE ABOVE SCALES MAY BE USED.

J.U.L.I.E.
JOINT UTILITY LOCATION INFORMATION FOR EXCAVATION
1-800-892-0123

PROJECT BEGINS
STA. 543+46



PROJECT ENDS
STA. 612+60



STATE OF ILLINOIS
DEPARTMENT OF TRANSPORTATION
DIVISION OF HIGHWAYS

SUBMITTED 10-28 2004

Stacy S. Phillips
DISTRICT ENGINEER

20

ENGINEER OF PROJECT DEVELOPMENT AND IMPLEMENTATION

December 10, 2004
Nike Hine
ENGINEER OF DESIGN AND ENVIRONMENT

December 10, 2004
Victor Maden
DIRECTOR, DIVISION OF HIGHWAYS

PRINTED BY THE AUTHORITY OF
THE STATE OF ILLINOIS

CONTRACT NO. 74048

2003 ADT = 24,400

GROSS LENGTH = 6911.29 FEET = 1.31 MILES
NET LENGTH = 6911.29 FEET = 1.31 MILES

SEAL

TOWNSHIPS : SHILOH, MOUNT VERNON

steffenmk
10/26/2004
c:\projects\74048\d02904pa.dgn

PROJECT ENGINEER : MARK DAUGHTERY
SQUAD LEADER : BRIAN LEWIS
DESIGNER :
TELEPHONE : 217/342-3951 EX 360