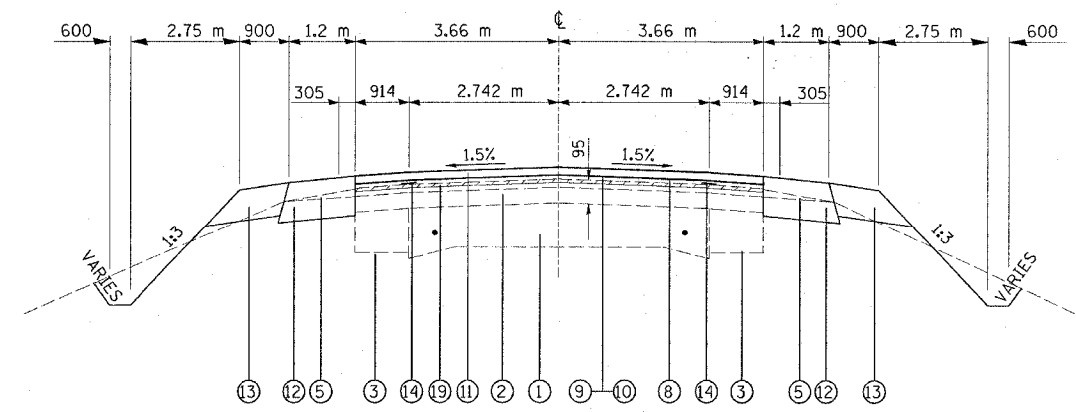
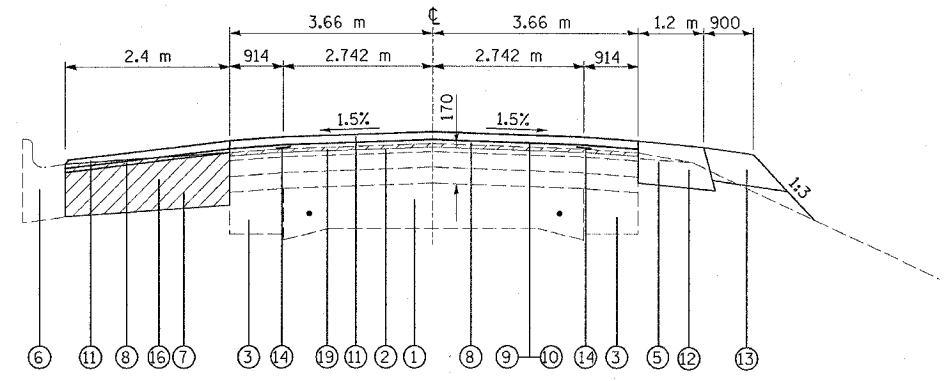


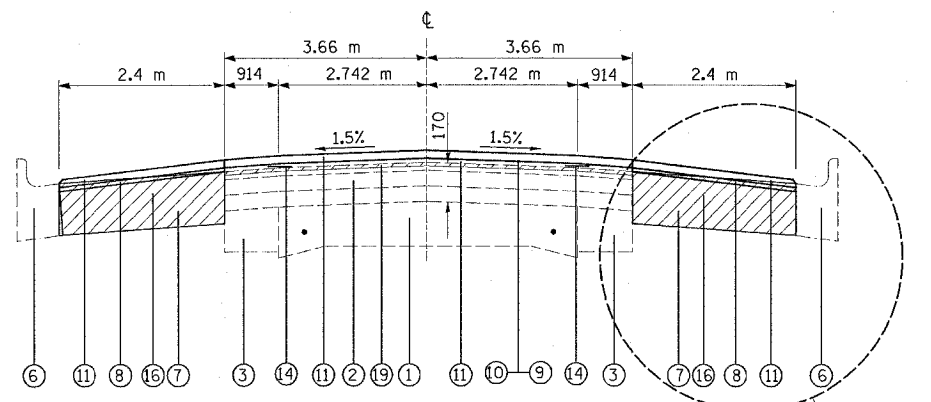
FAP ROUTE	SECTION	COUNTY	TOTAL SHEETS	SHEET NO.
600	51RS-3	*	347	8
STA.	TO STA.			
CONTRACT : 76563				
* ST. CLAIR & MONROE COUNTIES				



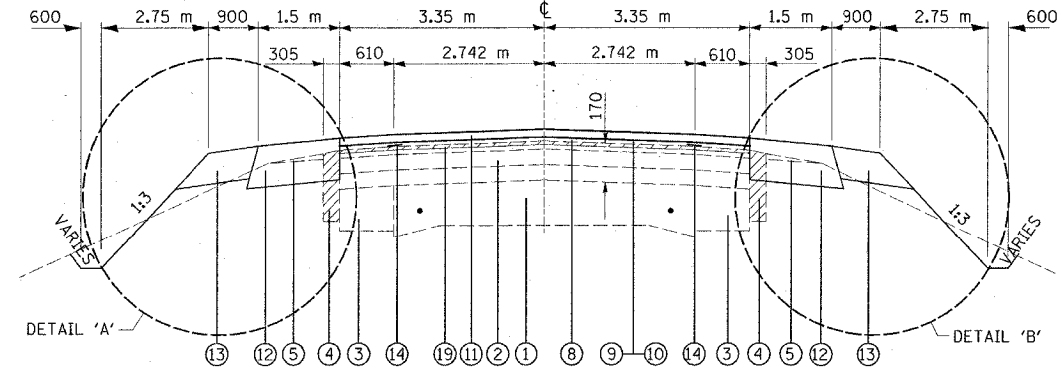
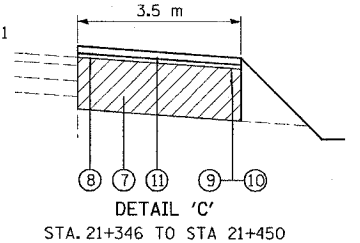
TYPICAL SECTION
STA. 21+104.0 TO STA. 21+318.2



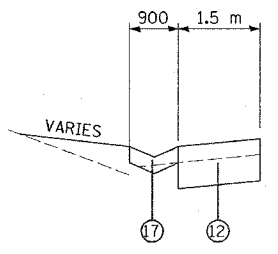
TYPICAL SECTION
STA. 21+318.2 TO STA. 21+346.0



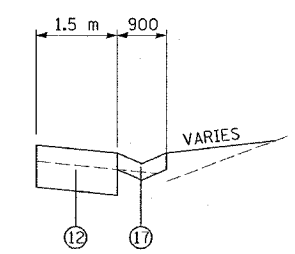
TYPICAL SECTION
STA. 21+346.0 TO STA. 21+686.1



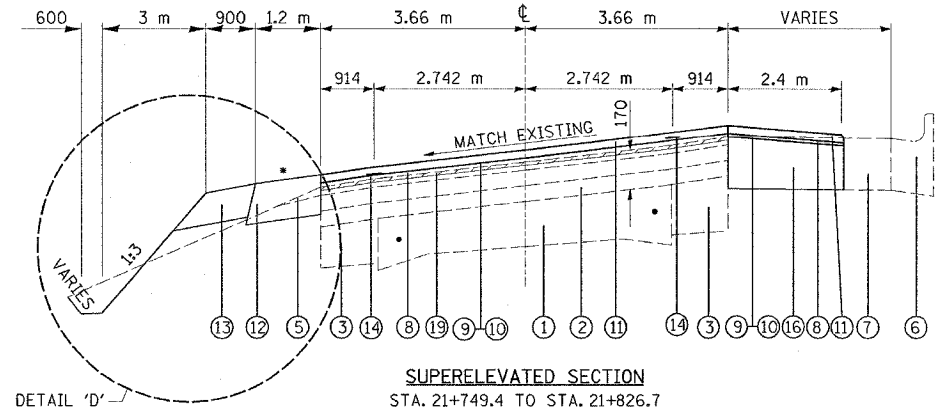
TYPICAL SECTION
STA. 22+136.5 TO STA. 23+422.4
STA. 23+722.1 TO STA. 26+574.0
STA. 26+881.1 TO STA. 28+030.3
STA. 28+378.5 TO STA. 28+423.2
STA. 29+227.6 TO STA. 29+485.7
STA. 30+056.5 TO STA. 30+530.6
STA. 31+343.3 TO STA. 31+473.0
STA. 31+875.0 TO STA. 32+025.0



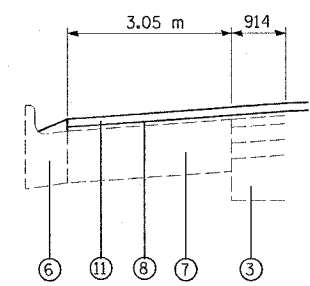
DETAIL 'A'
TYPE A GUTTER ON LEFT
STA. 23+129.3 TO STA. 23+255.9
STA. 24+357.6 TO STA. 24+457.4
STA. 25+693.1 TO STA. 25+839.7
STA. 27+060.4 TO STA. 27+216.5



DETAIL 'B'
TYPE A GUTTER ON RIGHT
STA. 24+334.3 TO STA. 24+441.7



SUPERELEVATED SECTION
STA. 21+749.4 TO STA. 21+826.7



DETAIL 'D'
STA. 21+686.1 TO STA 21+762.5

- LEGEND**
- ① EXISTING CONCRETE PAVEMENT
 - ② EXISTING RESURFACING
 - ③ EXISTING CONCRETE WIDENING
 - ④ EXISTING BITUMINOUS SHOULDER (TBR)
 - ⑤ EXISTING AGGREGATE SHOULDER
 - ⑥ EXISTING CURB AND GUTTER
 - ⑦ EXISTING BITUMINOUS PARKING LANE
 - ⑧ LEVELING BINDER (MACHINE METHOD), SUPERPAVE, N70, 19 mm
 - ⑨ AGGREGATE (PRIME COAT)
 - ⑩ BITUMINOUS MATERIALS (PRIME COAT)
 - ⑪ BITUMINOUS CONCRETE SURFACE COURSE, SUPERPAVE, MIX D, N70, 38 mm
 - ⑫ BITUMINOUS SHOULDER SUPERPAVE, 200 mm
 - ⑬ AGGREGATE SHOULDER, TYPE A, 150 mm
 - ⑭ STRIP REFLECTIVE CRACK CONTROL
 - ⑮ BITUMINOUS BASE COURSE, SUPERPAVE, 230 mm
 - ⑯ BITUMINOUS BASE COURSE, SUPERPAVE, 150 mm
 - ⑰ TYPE A GUTTER
 - ⑱ OMITTED
 - ⑲ BITUMINOUS SURFACE REMOVAL, 20 mm

DENOTES REMOVAL

NOTE:
• SHOULDER SLOPE SHALL BE THE SAME AS SUPERELEVATION RATE BUT NOT LESS THAN 4%. (STD 482006)
BITUMINOUS PARKING LANE VARIES IN THICKNESS FROM 50 TO 115 mm.

ALL DIMENSIONS ARE IN mm UNLESS DESIGNATED OTHERWISE

REVISIONS	
NAME	DATE

ILLINOIS DEPARTMENT OF TRANSPORTATION
TYPICAL SECTIONS
FAP ROUTE 600
SECTION 51RS-3
ST. CLAIR & MONROE COUNTIES
DRAWN BY:

5/2/2005 02:30:05 @ 248041E PM
c:\paw\jacob\wind38591\paw\typical.dgn LVH-G3