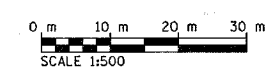
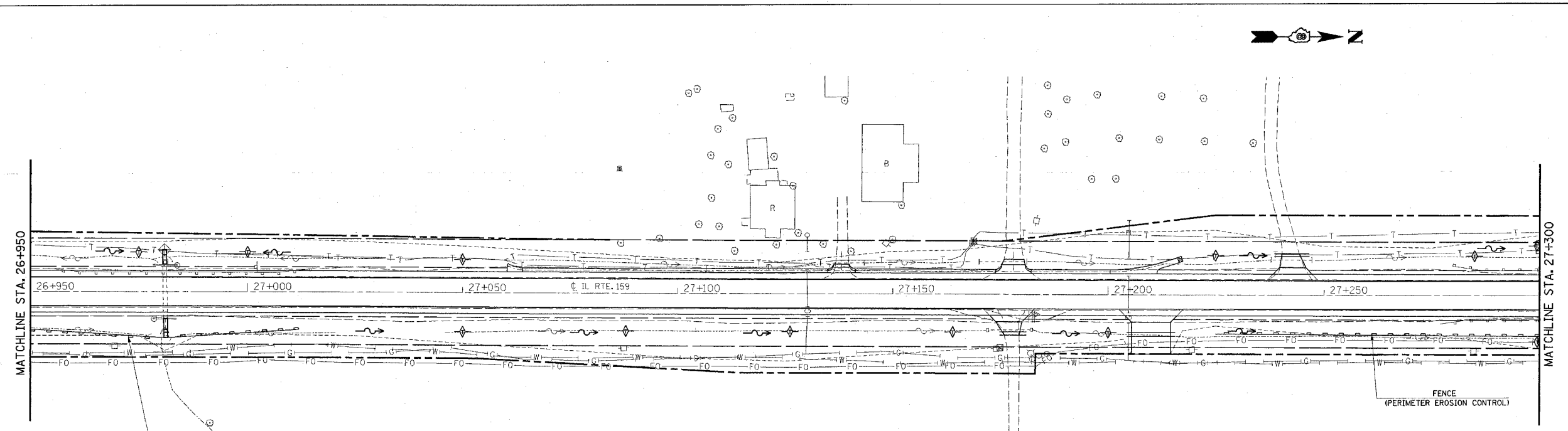
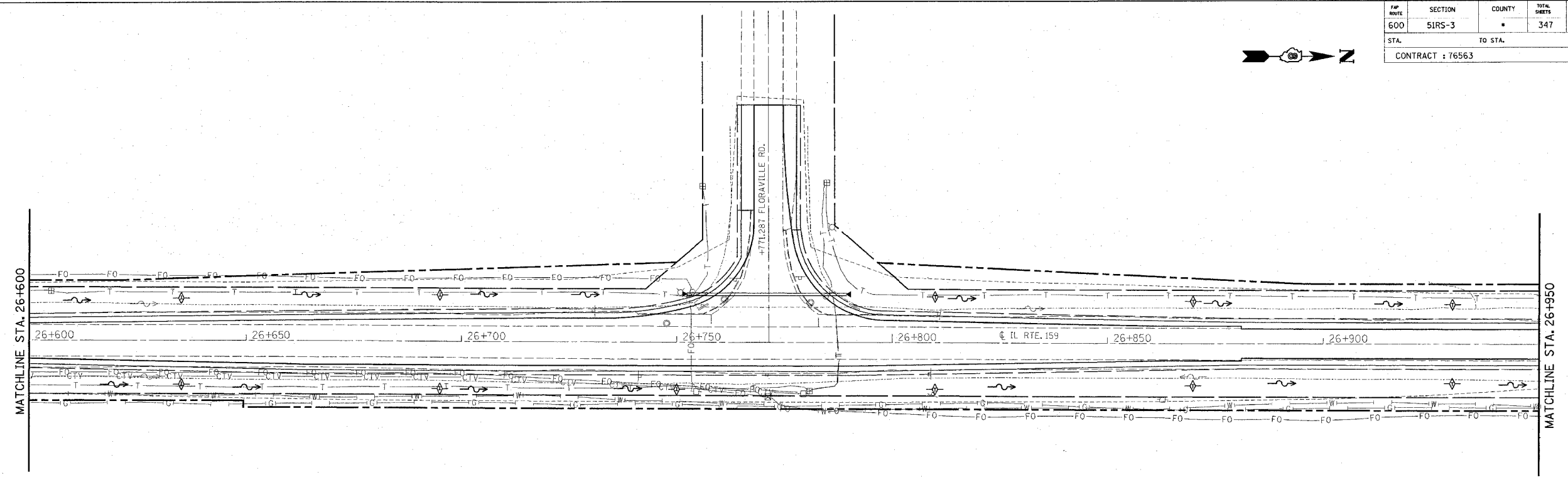


FAP ROUTE	SECTION	COUNTY	TOTAL SHEETS	SHEET NO
600	51RS-3	*	347	127
STA.		TO STA.		
CONTRACT : 76563				



PLAN	DATE
BY	
REVISIONS	
NO.	
DESCRIPTION	
DATE	
BY	
CHECKED	
DATE	
BY	
DATE	



ALL DIMENSIONS ARE IN mm  
UNLESS DESIGNATED OTHERWISE

REVISIONS	
NAME	DATE

ILLINOIS DEPARTMENT OF TRANSPORTATION  
**EROSION CONTROL**  
 FAP ROUTE 600  
 SECTION 51RS-3  
 ST. CLAIR & MONROE COUNTIES  
 DRAWN BY:

3/29/2005  
 Tuesday, March 29, 2005 @ 2:04:11 PM  
 C:\projects\600\51rs\erod02.dgn LV:63  
 C:\projects\600\51rs\erod03.dgn LV:2-6.61214+18.08-22.24-27.3537-48.42-48.50-55.07-59  
 C:\projects\600\51rs\erod04.dgn LV:6-4.03  
 C:\projects\600\51rs\erod05.dgn LV:2-6.61214+16.28-22.24-26.3537-48.42-48.50-55.07-59  
 C:\projects\600\51rs\erod06.dgn LV:2-6.61214+18.08-22.24-27.3537-48.42-48.50-55.07-59  
 C:\projects\600\51rs\erod07.dgn LV:6-4.03