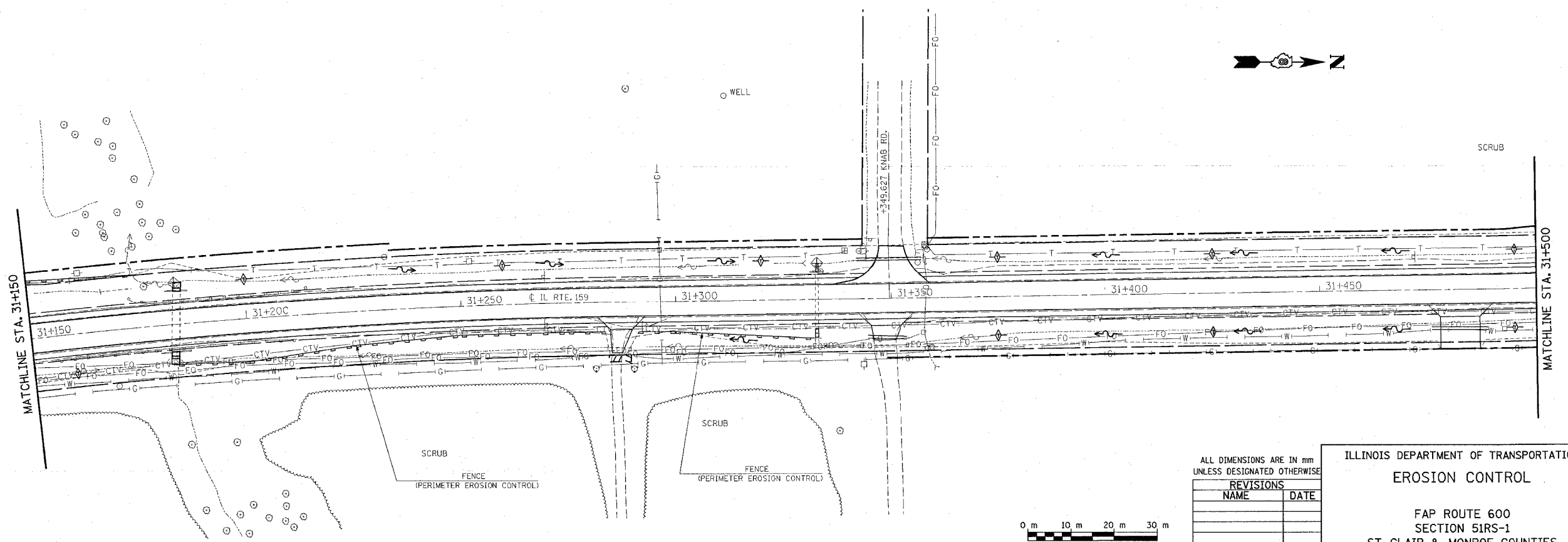
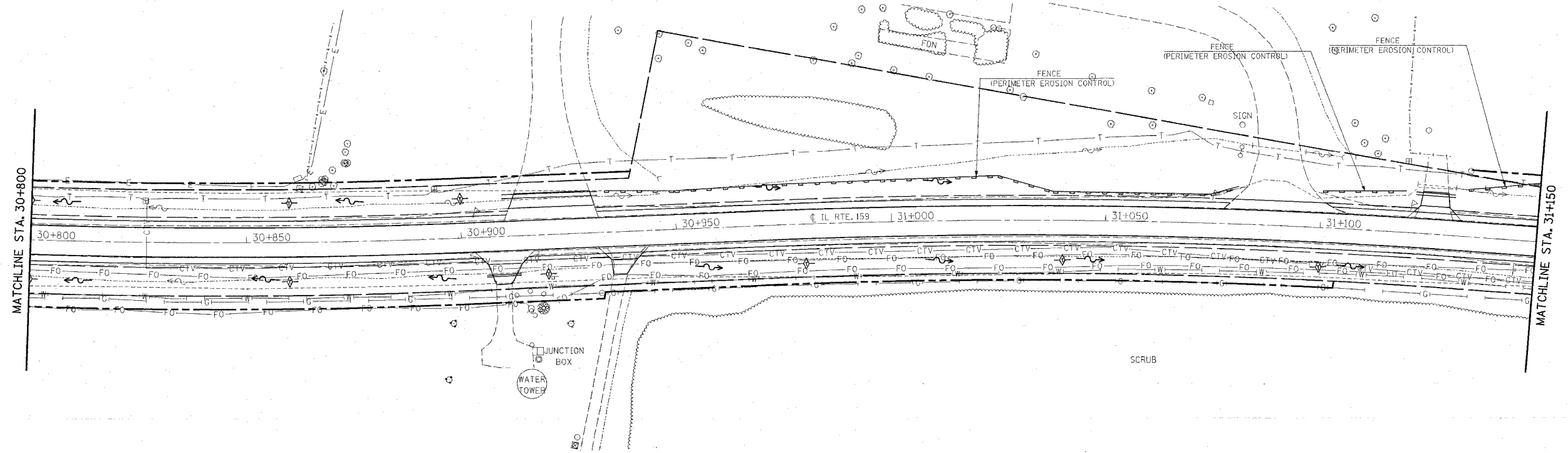
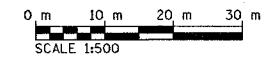


MAP ROUTE	SECTION	COUNTY	TOTAL SHEETS	SHEET NO.
600	51RS-3	*	347	133
STA. TO STA.		CONTRACT : 76563		



PLAN	REVISIONS	DATE
NO.	NAME	
NO.	NAME	
NO.	NAME	

3/29/2005
 Tuesday, March 29, 2005 @ 2:04:23 PM
 C:\projects\ref\116026.dgn LVA-83
 C:\projects\ref\116026.dgn LVA-83
 C:\projects\ref\116026.dgn LVA-83
 C:\projects\ref\116026.dgn LVA-83
 C:\projects\ref\116026.dgn LVA-83
 C:\projects\ref\116026.dgn LVA-83
 C:\projects\ref\116026.dgn LVA-83



ALL DIMENSIONS ARE IN mm
 UNLESS DESIGNATED OTHERWISE

REVISIONS	
NAME	DATE

ILLINOIS DEPARTMENT OF TRANSPORTATION
EROSION CONTROL
 FAP ROUTE 600
 SECTION 51RS-1
 ST. CLAIR & MONROE COUNTIES
 DRAWN BY:
 PLOT DATE: Tuesday March 29, 2005 @ 2:04:23 PM